

THE NEARSHORE FISHES OF THE CEDROS ARCHIPELAGO (NORTH-EASTERN PACIFIC) AND THEIR BIOGEOGRAPHIC AFFINITIES

ARTURO RAMÍREZ-VALDEZ
OCTAVIO ABURTO-OROPEZA
Marine Biology Research Division
Scripps Institution of Oceanography
University of California, San Diego
La Jolla, CA 92093-0202
arturorv@ucsd.edu

ARTURO RAMÍREZ-VALDEZ
JUAN CARLOS VILLASEÑOR-DERBEZ
Facultad de Ciencias Marinas
Universidad Autónoma de Baja California
Carretera Tijuana-Ensenada km 107
Ensenada, Baja California, México, 22800

ISAÍ DOMINGUEZ-GUERRERO
CONABIO, Comisión Nacional para
el Conocimiento y Uso de la Biodiversidad
Liga Periférico-Insurgentes Sur 4903
Tlalpán 14010, México, D.F.

DEIVIS S. PALACIOS-SALGADO
Escuela Nacional de Ingeniería Pesquera
Colección ictiológica (ENIP-UAN)
Apartado Postal 10, San Blas, Nayarit
México 63740

JUAN JOSÉ COTA-NIETO
GUSTAVO HINOJOSA-ARANGO
Centro para la Biodiversidad Marina
y la Conservación A.C.
La Paz, Baja California Sur, México

GUSTAVO HINOJOSA-ARANGO
Cátedra CONACYT, CIIDIR-Oaxaca
Calle de Hornos 1003
Sta. Cruz, Xoxocotlán
Oaxaca, México, 71230

FRANCISCO CORREA-SANDOVAL
Instituto de Investigaciones Oceanológicas
Universidad Autónoma de Baja California
Carretera Tijuana-Ensenada km 107
Ensenada, Baja California, México, 22800

HECTOR REYES-BONILLA
Universidad Autónoma de Baja California Sur
Departamento de Biología Marina
Apartado postal 19-B, CP 23080
La Paz, B.C.S., México

JUAN CARLOS VILLASEÑOR-DERBEZ
Bren School of Environmental
Science & Management
University of California, Santa Barbara
Santa Barbara, CA 93106

ARTURO HERNANDEZ
Comunidad y Biodiversidad, A.C.
Colonia Delicias, Guaymas, México

ABSTRACT

Located in the central region of the west coast of Baja California Peninsula, the Cedros Archipelago consists of five continental islands (Cedros Island, Natividad, San Benito Este, Medio, and Oeste), with Cedros being the largest island in the Mexican Pacific. This archipelago represents the biogeographic transition zone between the temperate and subtropical region and hence, the end of the geographic distribution of a large number of species. Based on field surveys, literature, and scientific collection records, an exhaustive species list of fishes associated with the archipelago and their biogeographic relationships is presented. The checklist includes 269 species belonging to 191 genera, 97 families, 31 orders, and 4 classes. Of the total species, 105 species were recorded in the field, 57 were the result of the literature review, and 218 species of the records were obtained from collections. A total of 14 biogeographic affinities are presented, where 51% of the species have warm-temperate or cold-temperate affinity and 37% have tropical-subtropical affinity. This work highlights the fish diversity present in a transition zone within the temperate and subtropical marine areas of the Northeastern Pacific. More importantly, it reveals a biogeographic region where a great number of species converge, and may be related with the evolutionary history of different taxa and the geological history of the region.

INTRODUCTION

The Cedros Archipelago (CEA) includes five continental islands, and is located 10 km off the coast in the east-central region of the Baja California Penin-

sula (fig. 1). Cedros is the largest island in the Mexican Pacific, and along with San Benito Oeste, Medio, Este, and Natividad Island, represent a land territory of 360.7 km². The polygon formed between all of these islands accounts for a marine region of 3,928.9 km².

The CEA forms a group of northwestward-trending islands that are considered an extension of the Vizcaino Desert; therefore a subregion of the Sonoran Desert (Oberbauer 1985). The area was separated from the coast of Baja California by a submersion process in the last glacial period (Busby-Spera 1988), resulting in a 200 m deep channel called the Kellet Channel. The archipelago has a complex geologic history, beginning with rock material accumulated in a deep trough in the late Jurassic period, forming the Jurassic Grand Canyon. During the Cretaceous, the formations were folded, faulted, and overlaid by marine deposits. Finally, uplift occurred as recently as the late Pleistocene (Oberbauer 1985; Busby-Spera 1988).

The Pacific islands of the Baja California Peninsula can be considered as among the least degraded ecosystems in continental islands (Littler 1980; Richards 2000; Pondella et al. 2005; Aguirre-Munoz et al. 2008), however unlike their terrestrial biodiversity (Huey 1942; Oberbauer 1985; Mellink 1993; Aguirre-Munoz et al. 2008), the marine diversity has been poorly documented. This contrasts with ecological interest on the central region of the Baja California Peninsula, which represents a transition zone between the San Diegan and the Cortez biogeographic provinces (sensu Horn et al. 2006; Ruiz-Campos et al. 2010). South of the CEA the cold waters from the California Current system converge

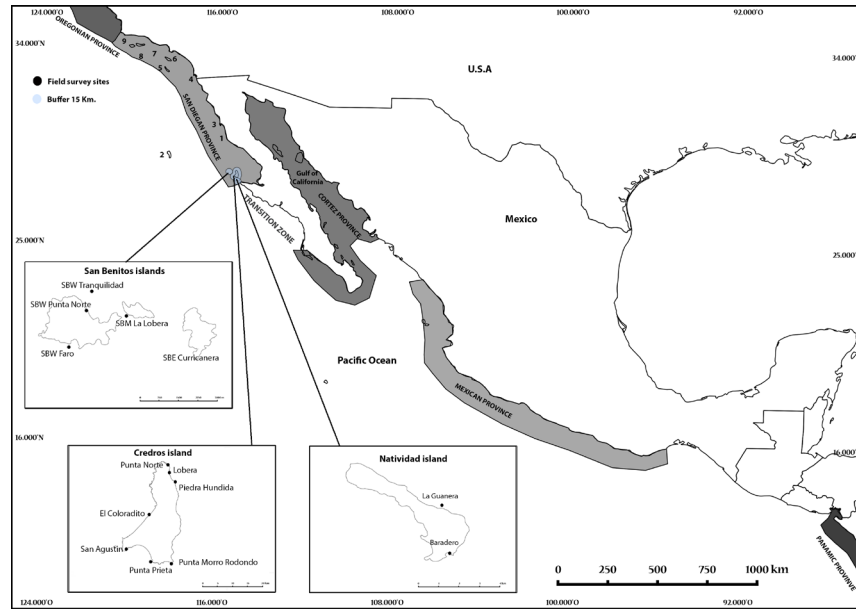


Figure 1. Locations of field surveys at the Cedros Archipelago, México

with the subtropical current system from the south, West Mexican Current (Hubbs 1960; Hickey 1979; Kessler 2006; Taylor et al. 2007), and recently documented intricate eddy motions of ocean water masses in the region contribute to the complexity of the coastal upwelling regime (Miller et al. 1999).

To the north of the CEA, temperate species associated with rocky reefs and kelp forests begin to be dominant until Point Conception, California (Horn et al. 2006). To the south of the CEA, species associated with the tropical Cortez and Mexican provinces begin to appear, mainly associated with mangrove ecosystems in estuaries and bays located in Bahía Magdalena (24°47.6'N, 112°18.2'W). While some species associated with the San Diegan faunistic province can be found as far south as Bahía Magdalena, the transition begins sharply at Punta Eugenia (27°50.7'N, 115°4.84'W), a major mainland landmark in front of the archipelago. Kelp forests do not persist farther south than Punta Eugenia and tropical marine species become more common (Taylor et al. 2007).

The CEA region has been historically relevant for extractive purposes, as archaeological investigations have documented an intensive pre-Hispanic use of marine resources (Des Lauriers 2010), and currently there are fisheries that target on spiny lobster (*Panulirus interruptus*; Randall 1840), green abalone (*Haliotis fulgens*; Philippi 1854), and pink abalone (*H. corrugata*; Gray 1828). Although the finfish fishery has less relevance, some taxa are of artisanal importance (e.g., *Paralabrax nebulifer* [Girard 1854]; *P. clathratus* [Girard 1854]; *Semicossyphus pulcher* [Ayres 1854]; and *Seriola lalandi* [Valenciennes 1833; Rodríguez-Valencia et al. 2004]).

Despite the ecological and economical importance of this region, there is scarce information about the species that inhabit it. In fact, most published species lists of marine groups contain only information from occasional visits or literature reviews (e.g., Hubbs 1960; Miller and Lea 1972; Love et al. 2005). The few studies that have specifically targeted any of the islands of the CEA are focused on particular fish families (Clinidae: Stepien and Rosenblatt 1991), species (*Sardinops* spp.: Felix-Uraga et al. 1996; Quiñonez-Velazquez et al. 2002) or habitats (reef fishes: Pondella et al. 2005; intertidal fishes: Carpizo-Ituarte et al. 2012).

Baseline studies for the CEA are a priority because the region has begun to show signs of environmental decay related to anthropogenic impacts. Among them the overexploitation of the fishing resources, overpopulation of Cedros Island, and the Mitsubishi/Mexican government-owned salt-transshipment facility, which is a source of introduction for exotic species (Mellink 1993; Des Lauriers 2009; Aguilar-Rosas et al. 2011). The lack of a detailed fish checklist hinders the efforts of decision-makers, who require comprehensive baseline data to set adequate protocols for monitoring temporal changes in community composition caused either by anthropogenic or natural forces (Reyes-Bonilla et al. 2010). Furthermore, without a thorough inventory of fish species, any biogeographic analysis of the CEA will be limited in its relevance and outcomes.

The main objective of this work is to provide the first comprehensive, systematic checklist of marine ichthyofauna of the CEA. We performed an overview of the composition of fish community and an analysis of zoo-

TABLE 1

Study sites and habitat in the Cedros Archipelago.
 *I=Intertidal, S=Subtidal; **T=Tidepools, K=Kelp forest, R=Rocky reefs, S=Soft bottom.

Site	Coordinates	Date	Sampled zone*	Habitat**	Temp C	
Cedros Island	Punta Norte	28°21'48.7 N, 115°11'50.7 W	17-May-12	I, S	T, K	14
	Lobera	28°20'12.1 N, 115°11'43.9 W	18-May-12	S	K, R	14
	San Agustin	28°4'48.9 N, 115°20'27.3 W	19-May-12	I, S	T, K	14
	El Coloradito	28°11'54.5 N, 115°15'45.7 W	I	T		
	Punta Prieta	28°2'14.6 N, 115°15'11.9 W	I	T		
	Punta Morro Redondo	28°1'56.7 N, 115°11'18.1 W	I	T		
	Piedra Garropa	28°18'17.5 N, 115°10'19.1 W	18-May-12	S	S, R	14
San Benito	SBE Curricana	28°17'38.5 N - 115°32'28.1 W	20-May-12	I, S	T, K	15
	SBE Tranquilidad	28°19.0' N - 115°35.0' W	22-May-12	I, S	T, K	14
	SBM La Lobera	28°18'25 N - 115°34'11 W	21-May-12	S	T, K, R	16
	SBW Punta Norte	28°18'29.6 N, 115°35'9.5 W	22-May-12	I	T	
	SBW Faro	28°17'40.7 N - 115°35'31.1 W	21-May-12	S	R	15
Natividad	Baradero	27°52'31.4 N - 115°10'16.8 W		I, S	T, K	15
	La Guanera	27°51'5.8 N - 115°10'2.6 W		S	T, K	15

geographic affinity of the species using field surveys, fish collection records, and a full literature review. The results highlight that the relatively high local fish diversity is a result of physical and biological factors determining the transition between warm temperate and subtropical communities in the northeastern Pacific.

MATERIALS AND METHODS

The Cedros Archipelago (CEA) is composed of five islands. Cedros is the dominant topographic feature of a 400 km long submerged ridge, with a maximum height of 1,204 m, encompassing an area of 348.2 km² and laying approximately 22 km from the nearest point on the central coast of the Baja California Peninsula (fig. 1). San Benito Archipelago has three small islands situated 31.5 km west of Cedros, encompassing an area of 6 km² and with a highest altitude of 212 m. Finally, Natividad is located 7.5 km west of Punta Eugenia and measures 6 km in length and 2.5 km at its maximum width, accounting an area of 7.28 km².

In order to compile the fish checklist of the CEA, we followed three steps. First, we gathered information from electronic and in-house scientific collections from institutions in México, the United States, and Canada, encompassing records between 1934 and 2001. In the case of museum data, we reviewed records from thirty collections, either electronically or by direct visits, obtaining records of the following eleven institutions: Universidad Autónoma de Baja California (UABC; Ensenada); Centro Interdisciplinario de Ciencias Marinas (CICIMAR; La Paz); Instituto de Biología de la Universidad Nacional Autónoma de México (México, DF); Scripps Institution of Oceanography (La Jolla); Los Angeles County Natural History Museum (Los Angeles); California Academy of Sciences (San Francisco);

National Museum of Natural History, Smithsonian Institution (Washington, DC); American Museum of Natural History (New York); University of Kansas Natural History Museum (Kansas City); University of Florida (Gainesville); and Canadian Museum of Nature Fish Collection (Dartmouth).

Second, we conducted an extensive literature review of the species reported in peer reviewed articles and technical reports from libraries at UABC (Ensenada, México), CICIMAR (La Paz, México), Centro de Investigaciones Biológicas del Noroeste (La Paz, México), Centro de Investigación Científica y de Educación Superior de Ensenada (Ensenada, México), and Scripps Institution of Oceanography (La Jolla, CA).

Finally, we conducted field surveys around the islands between 2010 and 2012 (table 1). Field surveys included intertidal and subtidal samplings. Intertidal fishes were sampled during eight sampling campaigns, carried out between February 2010 to April 2012 in the rocky tidepools of five sites at Cedros Island, two at San Benito, and two at Natividad (fig. 1, table 1). Tidepools were sprayed using manual aspersion pumps containing a solution of 10% eugenol (clove oil) dissolved in ethanol. After 10 minutes, the tidepools were thoroughly checked using dip and hand nets (Ruiz-Campos et al. 2010).

Subtidal fishes were sampled in May 2012 through underwater visual censuses performed by trained scuba divers. Using 30 × 2 m belt transects, we dove at three different depths (10, 15, and 20 m) and three main habitats (kelp forest, rocky reef, and soft-bottom). We carried out a total of 66 transects in four sites at Cedros, four sites at San Benito and two at Natividad. The total surveyed area with visual censuses was 3,960 m². Subtidal species were also recorded using the roving dive technique and underwater photography. Voucher specimens

of all recorded species in tidepools were kept in the Fish Collection at UABC, while most of the species recorded in the subtidal had in situ photographs taken.

In order to establish which records would be considered as valid for purposes of the study, in a geographical information system (QGIS 2.8) we traced a buffer area of 15 km around the archipelago. The records with coordinates inside the buffer area were considered part of the checklist, independently of the collection method or year of collection.

The taxonomic identification was performed using descriptions by Miller and Lea (1972), Fischer et al. (1995), and Robertson and Allen (2015). A specialized bibliography was also used for some groups (e.g., clingfishes [Briggs 1955]; gobies [Hoese and Reader 2001]; labrisomid blennies [Hubbs 1953]; rays [Castro-Aguirre and Espinoza-Pérez 1996]; sharks [Espinoza-Pérez et al. 2004]; tube blennies [Stephens 1963 and Stephens et al. 1996]). The final checklist follows a systematics order according to Eschmeyer (2015), with modifications by Wiley and Johnson (2010). Genera and species names are presented alphabetically. To eliminate synonyms and generate a systematic list consisting only of valid names, each taxonomic name was corroborated in the Catalog of Fishes of the California Academy of Sciences (Eschmeyer 2015) and common names in Page et al. (2013).

The biogeographic analysis followed three approaches.

- 1) We created a species presence/absence matrix using the species recorded in our subtidal field surveys at Cedros, San Benito and Natividad Islands, and field records from eight Northeastern Pacific islands gathered from peer review journals (Guadalupe Island, México [Reyes-Bonilla et al. 2010]; San Martin and North Coronado from México; and San Clemente, Santa Catalina, Santa Cruz, Santa Barbara, and San Nicolas from USA [Pondella et al. 2005]). Then, we performed a non-metric multidimensional scaling analysis (nMDS) (Kruskal & Wish, 1978) using the unweighted paired group method and arithmetic averages (UPGMA), based on a Bray-Curtis similarity matrix. SIMPER analysis was used to determine which species contributed with the largest dissimilarity patterns, using the statistical package PRIMER 6.1 (Primer-E Ltd: Plymouth; Clarke and Gorley 2006).
- 2) Species distributions were plotted using the available information for northern and southern endpoints following Love et al. (2005), and Robertson and Allen (2015). If a species had not been reported at CEA but was observed during field surveys, endpoints were updated with such information. We developed a MATLAB routine to generate latitudinal distribution for the 262 species with known distribution. We defined species with wide distribution those that have a full geographic range covering at least 60 degrees

in latitude and which occurred beyond 30 degrees of latitude in both hemispheres.

- 3) Finally, we assessed the regionalization of the fish species recorded at CEA. The zoogeographic affinity of the ichthyofauna was achieved following Horn et al. (2006) for the North Pacific region, and Hastings (2000) for the Tropical Eastern Pacific, with modifications from Robertson and Cramer (2009). Considering their distribution range, the species were grouped into eight biogeographic provinces from the Eastern Pacific (Briggs 1974), one realm (North Pacific), and three distribution patterns (AmphiAmerican, Circumtropical, and Circumglobal).

RESULTS

The field surveys, museum records, and literature review, taken together helped to construct a list of 269 species of marine fishes of the CEA, from 191 genera, 97 families, 31 orders, and 4 classes (table 2). Perciformes was the most commonly represented order, with 33 families and 106 species in total. Almost half of the families (48) are represented by a single species. The most speciose families were Sebastidae (22 spp.), Myctophidae (16 spp.), and Embiotocidae (10 spp.). The genera with the highest number of species were *Sebastes* (22 spp.) and loosely followed by *Citharichthys* (5 spp.), and *Apogon*, *Halichoeres*, *Paralabrax*, *Icelinus*, *Lepophidium*, and *Pleuronichthys* with 4 species each.

The nMDS ordination plot based on presence/absence data clearly shows a separation of the CEA from the other eight northern islands, located in the California Current system (fig. 2). The fish assemblages from Cedros, Natividad, and San Benito are tightly grouped, indicating high similarities (>50%), while the Channel Islands, North Coronado, and Guadalupe Islands constitute a more spread group with equivalent similarity between fish assemblages (<50%), and San Martin island is separated from the rest.

According to the geographic distribution, 135 species have a temperate affinity (warm-temperate to cold-temperate) and 92 species have a tropical affinity (tropical-subtropical). A third group of 35 species are widely distributed in tropical and subtropical seas, and a geographic distribution was not assigned to seven taxa that were not identified to specific level (fig. 3).

A total of 170 species comes from a single source (field record, scientific collections and literature review) and 100 species came from multiple sources (table 2). Considering all records, 105 species were seen or collected in the field, 57 taxa were cited in the literature review and 218 species had specimens from the CEA housed in scientific collections. Based on our field records, 90 species were recorded in the subtidal (soft bottom [9 spp.]; kelp forest and rocky reefs [84 spp.],

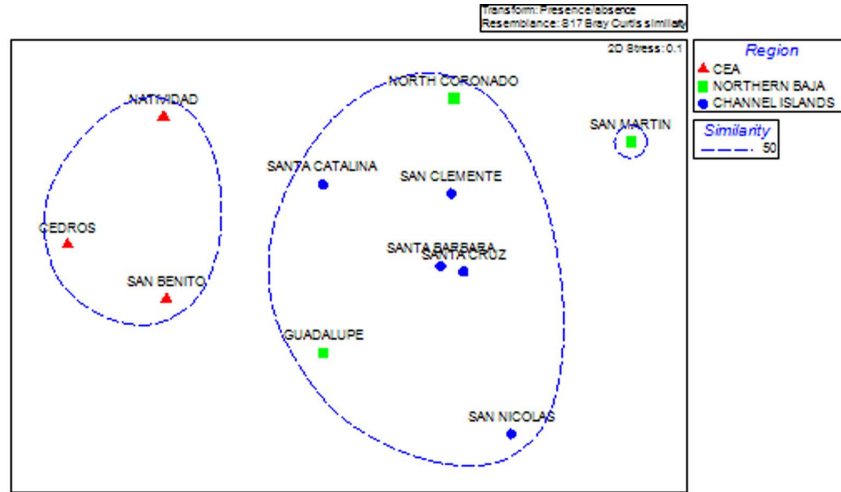


Figure 2. Non-metric Multidimensional Scaling analysis (nMDS) for fish species recorded in the subtidal field surveys at Cedros, Natividad and San Benito, and eight islands in the Pacific coast of Baja California and California [data from Pondella et al. (2005), Reyes-Bonilla et al. (2010) and present study].

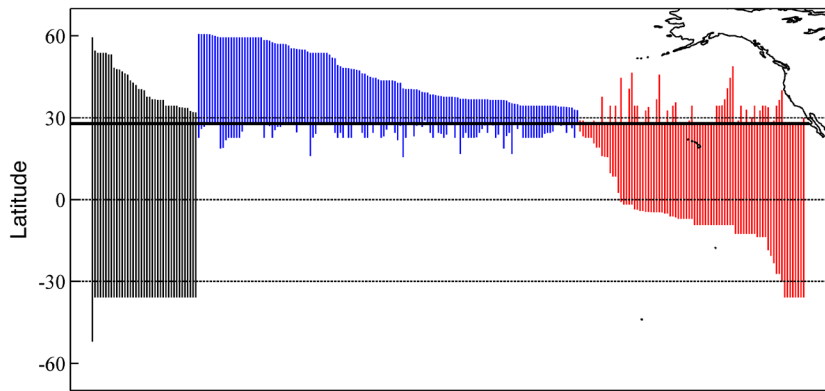


Figure 3. Distribution ranges (bars) in the eastern Pacific of 262 species included in Table 1. Black lines: species widely distributed in the EP surpassing the 30 degrees Latitude in both hemispheres. Blue lines: species with temperate affinity. Red lines: fishes with tropical-subtropical affinity. Black line: Latitude in where CEA archipelago is located.

3 species were present in both habitats). The intertidal fieldwork contributed with 24 species to the checklist.

Analyzing separately the species richness for each of the islands, Cedros had more than twice the number of taxa as San Benito (224 and 107, respectively) and four times that for Natividad Island (63 spp.). The differences are largely reduced when considering only the field surveys; in Cedros 78 species were seen or collected, 54 and 56 species at San Benito and Natividad, respectively.

The CEA represents the limit of geographical distribution for 104 species; 38% of the total species checklist. For 35 species the archipelago is the northern limit, and for 47 species it is the southernmost point of distribution (fig. 3). From the listing, we have range extensions for 19 species. For 9 species, this represents the northernmost documented record, and for 10 species the southernmost record (table 3).

According to the geographic distribution information of all the species, we found 14 distribution patterns; these included one or more biogeographic provinces (fig. 4). The distribution ranges of 95% of the species comprise two or more biogeographic provinces. The best-represented distribution in number of species was the Oregonian-San Diegan, with 46 species. The distribution pattern Aleutian-San Diegan was represented with 25 species.

The presence of 10 endemic species to the San Diegan province was recorded (fig. 4), including: the lined clingfish (*Gobiesox eugrammus*), the yellowchin sculpin (*Icelinus quadriseriatus*), the southern clingfish (*Rimicola dimorpha*), the Guadalupe blenny (*Starksia guadalupae*) the chocolate pipefish (*Syngnathus euchrous*), the tripefin poacher (*Xeneretmus ritteri*), the island kelpfish (*Alloclinus holderi*), the California moray (*Gymnothorax mordax*), the

TABLE 2

Systematic list of fishes of Cedros Archipelago, México, Northeastern Pacific. Classification according to Eschmeyer (2015).

*Common name sensu Page et al. (2013); 1 = Fiel record, 2 = Museum record, 3 = Literature; **Data from field surveys;

***BA = Biogeographic affinity: AL = Aleutian province, OR = Oregonian province, SD = San Diegan province,

CZ = Cortez province, MX = Mexican province, PA = Panamic province, PE = Peruvian province,

POI = Pacific Oceanic Islands province, CG = Circumglobal, CT = Circumtropical, NWP = Northwestern Pacific,

EP = Eastern Pacific, AA = Amphianmerican. sensu Love et al. (2005) and Robertson and Allen (2015).

CLASS	ORDER	FAMILY	Scientific name	Common name*	Cedros	San Benito	Natividad	Museum data	Habitat**	Notes	BA***
MYXINI											
MYXINIFORMES											
MYXINIDAE											
			<i>Eptatretus deani</i> (Evermann & Goldsborough 1907)	Black hagfish	2	2		LACM, SIO		Southern limit	AL-SD
			<i>Eptatretus mcconnaugheyi</i> (Wisner & McMillan 1990)	Shorthead hagfish	3	3				Southern limit	SD-CZ
			<i>Eptatretus stoutii</i> (Lockington 1878)	Pacific hagfish	2	2		LACM, SIO			OR-SD
CHONDRICHTHYES											
HEXANCHIFORMES											
HEXANCHIDAE											
			<i>Notorynchus cepedianus</i> (Péron 1807)	Broadnose sevengill shark			1		S		CG
HETERODONTIFORMES											
HETERODONTIDAE											
			<i>Heterodontus francisci</i> (Girard 1855)	Horn shark	1, 2	1	1	CICIMAR, LACM	S		OR-CZ
			<i>Heterodontus mexicanus</i> (Taylor & Castro-Aguirre 1972)	Mexican horn shark	1, 3	3	1		S		MX-PA
LAMNIFORMES											
LAMNIDAE											
			<i>Isurus oxyrinchus</i> (Rafinesque 1810)	Shortfin mako			1		S		CG
CARCHARINIFORMES											
SCYLIORHINIDAE											
			<i>Cephaloscyllium ventriosum</i> (Garman 1880)	Swell shark		2		SIO			OR-CH
TRIAKIDAE											
			<i>Galeorhinus galeus</i> (Linnaeus 1758)	Tope		2		IGUNAM, SIO			CG
			<i>Mustelus californicus</i> (Gill 1864)	Gray smoothhound	2			CICIMAR			OR-CZ
			<i>Mustelus lunulatus</i> (Jordan & Gilbert 1882)	Sicklefin smoothhound		2		SIO			SD-CH
			<i>Triakis semifasciata</i> (Girard 1855)	Leopard shark		2		CICIMAR, SIO			OR-MX
CARCHARHINIDAE											
			<i>Carcharhinus brachyurus</i> (Günther 1870)	Narrowtooth shark		2		IGUNAM, SIO			CG
SPHYRNIDAE											
			<i>Sphyrna zygaena</i> (Linnaeus 1758)	Smooth hammerhead	3						CT
			<i>Sphyrna</i> sp.				1		S		
SQUATINIFORMES											
SQUATINIDAE											
			<i>Squatina californica</i> (Ayres 1859)	Pacific angelshark	1		1		S		EP

(continued)

TABLE 2 (Continued)

Systematic list of fishes of Cedros Archipelago, México, Northeastern Pacific. Classification according to Eschmeyer (2015).

*Common name sensu Page et al. (2013); 1 = Fiel record, 2 = Museum record, 3 = Literature; **Data from field surveys;

***BA = Biogeographic affinity: AL = Aleutian province, OR = Oregonian province, SD = San Diegan province,

CZ = Cortez province, MX = Mexican province, PA = Panamic province, PE = Peruvian province,

POI = Pacific Oceanic Islands province, CG = Circumglobal, CT = Circumtropical, NWP = Northwestern Pacific,

EP = Eastern Pacific, AA = Amphian American. sensu Love et al. (2005) and Robertson and Allen (2015).

CLASS	ORDER	FAMILY	Scientific name	Common name*	Cedros	San Benito	Natividad	Museum data	Habitat**	Notes	BA***
CHONDRICHTHYES (continued)											
RAJIFORMES											
RAJIDAE											
			<i>Raja inornata</i> (Jordan & Gilbert 1881)	California skate	2			CAS, LACM			AL-CZ
			<i>Raja stellulata</i> (Jordan & Gilbert 1880)	Starry skate	3					Southern limit	NEP
RHINOBATIDAE											
			<i>Rhinobatos productus</i> (Ayres 1854)	Shovelnose guitarfish	2			LACM			OR-MX
			<i>Zapteryx exasperata</i> (Jordan & Gilbert 1880)	Banded guitarfish	1	1	1		S		SD-PA
MYLIOBATIFORMES											
MYLIOBATIDAE											
			<i>Myliobatis californica</i> (Gill 1865)	Bat ray	1				S		OR-MX- POI
UROLOPHIDAE											
			<i>Urobatis concentricus</i> (Osburn & Nichols 1916)	Reef stingray	1, 3				S	Northern limit	CZ-MX
			<i>Urobatis halleri</i> (Cooper 1863)	Round stingray	1, 2		1	SIO	S		OR-PA
HOLOCEPHALI											
CHIMAERIFORMES											
CHIMAERIDAE											
			<i>Hydrolagus collieri</i> (Lay & Bennett 1839)	Spotted ratfish	2, 3			CICIMAR			AL-CZ
ACTINOPTERI											
ANGUILLIFORMES											
MURAENIDAE											
			<i>Gymnothorax mordax</i> (Ayres 1859)	California moray	1, 2	1, 2		UABC, LACM, SIO	I, S		SD
CONGRIDAE											
			<i>Gnathophis cinctus</i> (Garman 1899)	Hardtail conger		2		SIO			SD-CH
NEMICHTHYIDAE											
			<i>Nemichthys scolopaceus</i> (Richardson 1848)	Slender snipe eel	2			LACM			CT
NETTASTOMATIDAE											
			<i>Facciolella equatorialis</i> (Gilbert 1891)	Dogface witch eel	2	2		SIO			SD-PA
CLUPEIFORMES											
CLUPEIDAE											
			<i>Etrumeus teres</i> (DeKay 1842)	Round herring	2, 3			CICIMAR, CMN, CAS			CG
			<i>Sardinops sagax</i> (Jenyns 1842)	Pacific sardine	1, 2, 3		1, 2		S		AL-CZ
ENGRAULIDAE											
			<i>Engraulis mordax</i> (Girard 1854)	Northern anchovy	2			CICIMAR, LACM, SIO			AL-CZ

(continued)

TABLE 2 (Continued)

Systematic list of fishes of Cedros Archipelago, México, Northeastern Pacific. Classification according to Eschmeyer (2015).

*Common name sensu Page et al. (2013); 1 = Fiel record, 2 = Museum record, 3 = Literature; **Data from field surveys;

***BA = Biogeographic affinity: AL = Aleutian province, OR = Oregonian province, SD = San Diegan province,

CZ = Cortez province, MX = Mexican province, PA = Panamic province, PE = Peruvian province,

POI = Pacific Oceanic Islands province, CG = Circumglobal, CT = Circumtropical, NWP = Northwestern Pacific,

EP = Eastern Pacific, AA = Amphianmerican. sensu Love et al. (2005) and Robertson and Allen (2015).

CLASS	ORDER	FAMILY	Scientific name	Common name*	Cedros	San Benito	Natividad	Museum data	Habitat**	Notes	BA***
ACTINOPTERI (continued)											
OSMERIFORMES											
ARGENTINIDAE											
			<i>Argentina sialis</i> (Gilbert 1890)	Pacific argentine	2	2		CICIMAR, IBUNAM, LACM, SIO			OR-SD
MICROSTOMATIDAE											
			<i>Nansenia crassa</i> (Lavenberg 1965)	Stout argentine	2			CICIMAR		Southern limit	OR-SD
BATHYLAGIDAE											
			<i>Bathylagoides wesethi</i> (Bolin 1938)	Snubnose blacksmelt	2			CICIMAR			OR-SD
			<i>Leuroglossus stilbius</i> (Gilbert 1890)	California smoothtongue	2			CICIMAR			OR-PA
STOMIIFORMES											
GONOSTOMATIDAE											
			<i>Cyclothone acclinidens</i> (Garman 1899)	Benttooth bristlemouth	2			CICIMAR			CG
			<i>Cyclothone signata</i> (Garman 1899)	Showy bristlemouth	2			CICIMAR			EP
			<i>Diplophos taenia</i> (Günther 1873)	Pacific portholefish	2			CICIMAR			CG
STERNOPTYCHIDAE											
			<i>Argyropelecus sladeni</i> (Regan 1908)	Sladen's hatchet fish	2			CICIMAR			CG
PHOSICHTHYIDAE											
			<i>Ichthyococcus irregularis</i> (Rechnitzer & Böhlke 1958)	Bulldog lightfish	2			CICIMAR			NEP
			<i>Vinciguerra lucetia</i> (Garman 1899)	Panama lightfish	2			IBUNAM, CICIMAR			OR-CH
STOMIIDAE											
			<i>Idiacanthus antrostomus</i> (Gilbert 1890)	Pacific blackdragon	2			CICIMAR			TEP
			<i>Stomias atriventer</i> (Garman 1899)	Blackbelly dragonfish	2			CICIMAR		Northern limit	SD-CH
AULOPIIFORMES											
SCOPELARCHIDAE											
			<i>Scopelarchus guentheri</i> (Alcock 1896)	Staring pearleye	2			CICIMAR			CT
			<i>Scopelarchoides nicholsi</i> (Parr 1929)	Pearleye	3					Northern limit	SD-CH
SYNODONTIDAE											
			<i>Synodus lacertinus</i> (Gilbert 1890)	Calico lizardfish	3						SD-CH-POI
			<i>Synodus lucioceps</i> (Ayres 1855)	California lizardfish	2	2		IBUNAM, CICIMAR, LACM, SIO		Southern limit	OR-CZ
PARALEPIDIDAE											
			<i>Actozenus risso</i> (Bonaparte 1840)	White barracudina	2			CICIMAR		Southern limit	CG
			<i>Lestidiops ringens</i> (Jordan & Gilbert 1880)	Slender barracudina	2			CICIMAR, LACM		Southern limit	OR-SD

(continued)

TABLE 2 (Continued)

Systematic list of fishes of Cedros Archipelago, México, Northeastern Pacific. Classification according to Eschmeyer (2015).

*Common name sensu Page et al. (2013); 1 = Fiel record, 2 = Museum record, 3 = Literature; **Data from field surveys;

***BA = Biogeographic affinity: AL = Aleutian province, OR = Oregonian province, SD = San Diegan province,

CZ = Cortez province, MX = Mexican province, PA = Panamic province, PE = Peruvian province,

POI = Pacific Oceanic Islands province, CG = Circumglobal, CT = Circumtropical, NWP = Northwestern Pacific,

EP = Eastern Pacific, AA = Amphianmerican. sensu Love et al. (2005) and Robertson and Allen (2015).

CLASS	ORDER	FAMILY	Scientific name	Common name*	Cedros	San Benito	Natividad	Museum data	Habitat**	Notes	BA***
ACTINOPTERI (continued)											
MYCTOPHIFORMES											
MYCTOPHIDAE											
			<i>Ceratoscopelus townsendi</i> (Eigenmann & Eigenmann 1889)	Dogtooth lampfish	2			CICIMAR			CG
			<i>Diogenichthys atlanticus</i> (Tåning 1928)	Longfin lanternfish	2			CICIMAR			CG
			<i>Diogenichthys laternatus</i> (Garman 1899)	Diogenes lanternfish	2			CICIMAR			SD-CH
			<i>Electrona risso</i> (Cocco 1829)	Electric lanternfish	2			CICIMAR			CG
			<i>Gonichthys tenuiculus</i> (Garman 1899)	Slendertail lanternfish	2			CICIMAR			SD-CH
			<i>Hygophum atratum</i> (Garman 1899)	Thickhead flashlightfish	2			CICIMAR			CZ
			<i>Hygophum reinhardtii</i> (Lütken 1892)	Reinhardt's lanternfish	2			CICIMAR			AA
			<i>Lampadena urophaos</i> (Paxton 1963)	Sunbeam lampfish	2, 3			CICIMAR			AA
			<i>Loweina rara</i> (Lütken 1892)	Laura's lanternfish	2			CICIMAR			CG
			<i>Myctophum nitidulum</i> (Garman 1899)	Pearly lanternfish	2			CICIMAR			CG
			<i>Nannobranchium idostigma</i> (Parr 1931)	Lanternfish	2			CICIMAR		Range extension North	TEP
			<i>Nannobranchium ritteri</i> (Gilbert 1915)	Broadfin lampfish	2			CICIMAR		Southern limit	NEP
			<i>Notolychnus valdiviae</i> (Brauer 1904)	Topside lampfish	2			CICIMAR			CT
			<i>Protomyctophum crockeri</i> (Bolin 1939)	California flashlightfish	2			CICIMAR			NP
			<i>Symbolophorus californiensis</i> (Eigenmann & Eigenmann 1889)	Bigfin lanternfish	2, 3			CICIMAR		Southern limit	NP
			<i>Triphoturus mexicanus</i> (Gilbert 1890)	Mexican lampfish	2			CICIMAR			AL-MX
LAMPRIFORMES											
TRACHIPTERIDAE											
			<i>Zu cristatus</i> (Bonelli 1820)	Scalloped ribbonfish	2			SIO			CG
GADIFORMES											
MORIDAE											
			<i>Physiculus rastrelliger</i> (Gilbert 1890)	Hundred-fathom codling	2			SIO			OR-PA
MERLUCCIIDAE											
			<i>Merluccius productus</i> (Ayres 1855)	Pacific hake	2			CICIMAR, SIO			AL-MX

(continued)

TABLE 2 (Continued)

Systematic list of fishes of Cedros Archipelago, México, Northeastern Pacific. Classification according to Eschmeyer (2015).

*Common name sensu Page et al. (2013); 1 = Fiel record, 2 = Museum record, 3 = Literature; **Data from field surveys;

***BA = Biogeographic affinity: AL = Aleutian province, OR = Oregonian province, SD = San Diegan province,

CZ = Cortez province, MX = Mexican province, PA = Panamic province, PE = Peruvian province,

POI = Pacific Oceanic Islands province, CG = Circumglobal, CT = Circumtropical, NWP = Northwestern Pacific,

EP = Eastern Pacific, AA = Amphian American. sensu Love et al. (2005) and Robertson and Allen (2015).

CLASS	ORDER	FAMILY	Scientific name	Common name*	Cedros	San Benito	Natividad	Museum data	Habitat**	Notes	BA***
ACTINOPTERI (continued)											
OPHIDIIFORMES											
OPHIDIIDAE											
			<i>Chilara taylori</i> (Girard 1858)	Spotted cusk-eel	2			LACM, SIO			OR-PA
			<i>Lepophidium negropinna</i> (Hildebrand & Barton 1949)	Specklefin cusk-eel	2			CICIMAR, SIO		Northern limit	TEP
			<i>Lepophidium prorates</i> (Jordan & Bollman 1890)	Prowspine cusk-eel	2			LACM		Range extension North	TEP
			<i>Lepophidium stigmatistium</i> (Gilbert 1890)	Mexican cusk-eel	3					Northern limit	SD-CZ
			<i>Lepophidium</i> sp.		2			LACM			
			<i>Ophidion galeoides</i> (Gilbert 1890)	Spotfin cusk-eel	3					Northern limit	SD-PA
			<i>Ophidion scrippsae</i> (Hubbs 1916)	Basketweave cusk-eel	2			CICIMAR, CAS, LACM, SIO			OR-SD
BATRACHOIDIFORMES											
BATRACHOIDIDAE											
			<i>Porichthys myriaster</i> (Hubbs & Schultz 1939)	Specklefin midshipman	2			CICIMAR, SIO			OR-PA
			<i>Porichthys notatus</i> (Girard 1854)	Plainfin midshipman	2			CAS, IBUNAM, LACM, SIO			OR-SD
GOBIESOCIFORMES											
GOBIESOCIDAE											
			<i>Gobiesox eugrammus</i> (Briggs 1955)	Lined clingfish		2		SIO		Southern limit	SD
			<i>Gobiesox thessodon</i> (Smith 1881)	California clingfish	1, 2	1, 2	1	UABC, LACM, SIO	I		OR-SD
			<i>Rimicola dimorpha</i> (Briggs 1955)	Southern clingfish		2		SIO		Southern limit	SD
			<i>Rimicola eigenmanni</i> (Gilbert 1890)	Slender clingfish	1, 2			UABC, LACM	I		SD
ATHERINIFORMES											
ATHERINIDAE											
			<i>Leuresthes tenuis</i> (Ayres 1860)	California grunion	1, 2			UABC, SIO	I, S		OR-SD
ATHERINOPSIDAE											
			<i>Atherinops affinis</i> (Ayres 1860)	Topsmelt	1, 2	1, 2	1	UABC, CAS, LACM, SIO	I, S		AL-CZ
			<i>Atherinopsis californiensis</i> (Girard 1854)	Jacksmelt	1, 2	2		UABC, CAS, LACM, SIO	I		OR-CZ

(continued)

TABLE 2 (Continued)

Systematic list of fishes of Cedros Archipelago, México, Northeastern Pacific. Classification according to Eschmeyer (2015).

*Common name sensu Page et al. (2013); 1 = Fiel record, 2 = Museum record, 3 = Literature; **Data from field surveys;

***BA = Biogeographic affinity: AL = Aleutian province, OR = Oregonian province, SD = San Diegan province,

CZ = Cortez province, MX = Mexican province, PA = Panamic province, PE = Peruvian province,

POI = Pacific Oceanic Islands province, CG = Circumglobal, CT = Circumtropical, NWP = Northwestern Pacific,

EP = Eastern Pacific, AA = AmphiAmerican. sensu Love et al. (2005) and Robertson and Allen (2015).

CLASS	ORDER	FAMILY	Scientific name	Common name*	Cedros	San Benito	Natividad	Museum data	Habitat**	Notes	BA***
ACTINOPTERI (continued)											
BELONIFORMES											
SCOMBERESOCIDAE											
			<i>Cololabis saira</i> (Brevoort 1856)	Pacific saury	2	2		CICIMAR, CAS, LACM, SIO			NP
BELONIDAE											
			<i>Platybelone argalus</i> (Lesueur 1821)	Keeltail needlefish		2		SIO		Range extension North	CT
			<i>Strongylura exilis</i> (Girard 1854)	California needlefish	2, 3			LACM, SIO			OR-CH
			<i>Tylosurus crocodilus</i> (Péron & Lesueur 1821)	Hound needlefish	1, 2		1	UABCS	S	Northern limit	CG
HEMIRAMPHIDAE											
			<i>Euleptorhamphus viridis</i> (van Hasselt 1823)	Ribbon halfbeak	2	2		SIO			TR
			<i>Hemiramphus saltator</i> (Gilbert & Starks 1904)	Longfin halfbeak	2			LACM		Range extension North	TEP
EXOCOETIDAE											
			<i>Cheilopogon heterurus</i> (Rafinesque 1810)	Blotchwing flyingfish	2		2	CICIMAR, SIO			CT
			<i>Cheilopogon pinnatibarbatus</i> (Bennett 1831)	Smallhead flyingfish	2	2	2	CAS, LACM, SIO			OR-CZ
			<i>Cypselurus</i> sp.		2			LACM			
STEPHANOBERYCIFORMES											
MELAMPHAIDAE											
			<i>Melamphaes lugubris</i> (Gilbert 1890)	Highsnout melamphid	2			CICIMAR		Southern limit	NEP
BERYCIFORMES											
HOLOCENTRIDAE											
			<i>Myripristis leiognathus</i> (Valenciennes 1846)	Panamic soldierfish	1, 2			SIO	S	Northern limit	TEP
SYNGNATHIFORMES											
CENTRISCIDAE											
			<i>Macroramphosus gracilis</i> (Lowe 1839)	Slender snipefish		2		IBUNAM, CICIMAR, LACM, SIO			CG
SYNGNATHIDAE											
			<i>Syngnathus euchrous</i> (Fritzsche 1980)	Chocolate pipefish	2			CAS, SIO		Southern limit	SD
			<i>Syngnathus exilis</i> (Osburn & Nichols 1916)	Barcheek pipefish	2, 3	2		CAS, SIO		Southern limit	OR-SD

(continued)

TABLE 2 (Continued)

Systematic list of fishes of Cedros Archipelago, México, Northeastern Pacific. Classification according to Eschmeyer (2015).

*Common name sensu Page et al. (2013); 1 = Fiel record, 2 = Museum record, 3 = Literature; **Data from field surveys;

***BA = Biogeographic affinity: AL = Aleutian province, OR = Oregonian province, SD = San Diegan province,

CZ = Cortez province, MX = Mexican province, PA = Panamic province, PE = Peruvian province,

POI = Pacific Oceanic Islands province, CG = Circumglobal, CT = Circumtropical, NWP = Northwestern Pacific,

EP = Eastern Pacific, AA = AmphiAmerican. sensu Love et al. (2005) and Robertson and Allen (2015).

CLASS	ORDER	FAMILY	Scientific name	Common name*	Cedros	San Benito	Natividad	Museum data	Habitat**	Notes	BA***
ACTINOPTERI (continued)											
SCORPAENIFORMES											
SEBASTIDAE											
			<i>Sebastes atrovirens</i> (Jordan & Gilbert 1880)	Kelp rockfish	1, 2	1, 2		LACM, SIO	S	Southern limit	OR-SD
			<i>Sebastes auriculatus</i> (Girard 1854)	Brown rockfish	1	1			S		NEP
			<i>Sebastes aurora</i> (Gilbert 1890)	Aurora rockfish	3					Southern limit	NEP
			<i>Sebastes carnatus</i> (Jordan & Gilbert 1880)	Gopher rockfish			2	LACM			OR-SD
			<i>Sebastes caurinus</i> (Richardson 1844)	Copper rockfish		1, 2, 3		LACM	S	Southern limit	NEP
			<i>Sebastes chrysomelas</i> (Jordan & Gilbert 1881)	Black-and-yellow rockfish			2	LACM			OR-SD
			<i>Sebastes diploproa</i> (Gilbert 1890)	Splitnose rockfish	2, 3			SIO		Southern limit	NEP
			<i>Sebastes elongatus</i> (Ayres 1859)	Greenstriped rockfish	1, 3				S	Southern limit	NEP
			<i>Sebastes flavidus</i> (Ayres 1862)	Yellowtail rockfish	1				S	Range extension South	AL-SD
			<i>Sebastes hopkinsi</i> (Cramer 1895)	Squarespot rockfish	1	1			S	Range extension South	OR-SD
			<i>Sebastes lentiginosus</i> (Chen 1971)	Freckled rockfish	2			LACM		Southern limit	OR-SD
			<i>Sebastes macdonaldi</i> (Eigenmann & Beeson 1893)	Mexican rockfish	2			CICIMAR, LACM			SD-CZ
			<i>Sebastes melanostomus</i> (Eigenmann & Eigenmann 1890)	Blackgill rockfish	3					Southern limit	OR-SD
			<i>Sebastes miniatus</i> (Jordan & Gilbert 1880)	Vermilion rockfish		1, 2, 3		LACM	S	Southern limit	AL-SD
			<i>Sebastes paucispinis</i> (Ayres 1854)	Bocaccio rockfish	2			SIO		Range extension South	NEP
			<i>Sebastes rosaceus</i> (Girard 1854)	Rosy rockfish	2			SIO		Southern limit	OR-SD
			<i>Sebastes saxicola</i> (Gilbert 1890)	Stripetail rockfish	2			SIO			NEP
			<i>Sebastes semicinctus</i> (Gilbert 1897)	Halfbanded rockfish	2			SIO		Range extension South	OR-SD
			<i>Sebastes serranoides</i> (Eigenmann & Eigenmann 1890)	Olive rockfish		1, 2, 3		SIO	S	Southern limit	OR-SD
			<i>Sebastes serriceps</i> (Jordan & Gilbert 1880)	Treefish	1, 2, 3			LACM	S	Southern limit	OR-SD
			<i>Sebastes</i> sp.	Rockfish	1	1			S		
			<i>Sebastes umbrosus</i> (Jordan & Gilbert 1882)	Honeycomb rockfish		2		LACM		Southern limit	OR-SD

(continued)

TABLE 2 (Continued)

Systematic list of fishes of Cedros Archipelago, México, Northeastern Pacific. Classification according to Eschmeyer (2015).

*Common name sensu Page et al. (2013); 1 = Fiel record, 2 = Museum record, 3 = Literature; **Data from field surveys;

***BA = Biogeographic affinity: AL = Aleutian province, OR = Oregonian province, SD = San Diegan province,

CZ = Cortez province, MX = Mexican province, PA = Panamic province, PE = Peruvian province,

POI = Pacific Oceanic Islands province, CG = Circumglobal, CT = Circumtropical, NWP = Northwestern Pacific,

EP = Eastern Pacific, AA = Amphian American. sensu Love et al. (2005) and Robertson and Allen (2015).

CLASS	ORDER	FAMILY	Scientific name	Common name*	Cedros	San Benito	Natividad	Museum data	Habitat**	Notes	BA***
ACTINOPTERI (continued)											
SCORPAENIFORMES (continued)											
SCORPAENIDAE											
			<i>Pontinus vaughani</i> (Barnhart & Hubbs 1946)	Spotback scorpionfish	1, 2			SIO	S	Range extension North	CZ-POI
			<i>Scorpaena guttata</i> (Girard 1854)	California scorpionfish	1, 2			UABC, CICIMAR, LACM, SIO	I, S		SD-CZ
			<i>Scorpaenodes xyris</i> (Jordan & Gilbert 1882)	Rainbow scorpionfish	2	2		LACM, SIO			SD-PA-POI
EPINEPHELIDAE											
			<i>Mycteroperca rosacea</i> (Streets 1877)	Leopard grouper			1		S		SD-MX
TRIGLIDAE											
			<i>Prionotus rusarius</i> (Gilbert & Starks 1904)	Rough searobin	2			CICIMAR		Range extension North	SD-CH
			<i>Prionotus stephanophrys</i> (Lockington 1881)	Lumptail searobin	2			CAS, LACM			OR-CH
PERCIFORMES											
POLYPRIONIDAE											
			<i>Stereolepis gigas</i> (Ayres 1859)	Giant seabass			1		S		SD-CZ
SERRANIDAE											
			<i>Alphestes immaculatus</i> (Breder 1936)	Pacific mutton hamlet		1	1			Northern limit	TEP
			<i>Epinephelus labriformis</i> (Jenyns 1840)	Flag cabrilla	1, 3	1, 3			S		SD-PA-POI
			<i>Paralabrax auroguttatus</i> (Walford 1936)	Goldspotted sand bass	1, 2, 3			LACM	S	Northern limit	CZ
			<i>Paralabrax clathratus</i> (Girard 1854)	Kelp bass	1, 2	1, 2	1, 2	CICIMAR, LACM, SIO	S		OR-SD
			<i>Paralabrax maculatofasciatus</i> (Steindachner 1868)	Spotted sand bass	2			CICIMAR			OR-CZ
			<i>Paralabrax nebulifer</i> (Girard 1854)	Barred sand bass	1, 2	1, 2	1	CICIMAR, LACM, SIO	S		OR-MX
			<i>Paranthias colonus</i> (Valenciennes 1846)	Pacific creolefish		2	1	LACM	S	Northern limit	TEP
			<i>Pronotogrammus multifasciatus</i> (Gill 1863)	Threadfin bass	2			CICIMAR			SD-PA-POI
			<i>Serranus psittacinus</i> (Valenciennes 1846)	Barred serrano	1, 3				S	Northern limit	TEP

(continued)

TABLE 2 (Continued)

Systematic list of fishes of Cedros Archipelago, México, Northeastern Pacific. Classification according to Eschmeyer (2015).

*Common name sensu Page et al. (2013); 1 = Fiel record, 2 = Museum record, 3 = Literature; **Data from field surveys;

***BA = Biogeographic affinity: AL = Aleutian province, OR = Oregonian province, SD = San Diegan province,

CZ = Cortez province, MX = Mexican province, PA = Panamic province, PE = Peruvian province,

POI = Pacific Oceanic Islands province, CG = Circumglobal, CT = Circumtropical, NWP = Northwestern Pacific,

EP = Eastern Pacific, AA = AmphiAmerican. sensu Love et al. (2005) and Robertson and Allen (2015).

CLASS	ORDER	FAMILY	Scientific name	Common name*	Cedros	San Benito	Natividad	Museum data	Habitat**	Notes	BA***
ACTINOPTERI (continued)											
PERCIFORMES (continued)											
APOGONIDAE											
			<i>Apogon atricaudus</i> (Jordan & McGregor 1898)	Plain cardinalfish	2, 3			CICIMAR			SD-CZ
			<i>Apogon guadalupensis</i> (Osburn & Nichols 1916)	Guadalupe cardinalfish		2		LACM, SIO			SD-CZ
			<i>Apogon pacificus</i> (Herre 1935)	Pink cardinalfish		1, 2, 3		SIO	S		SD-CH-POI
			<i>Apogon retrosella</i> (Gill 1862)	Barspot cardinalfish	1, 2, 3	1, 2, 3	1	LACM, SIO	S	Northern limit	TEP
MALACANTHIDAE											
			<i>Caulolatilus princeps</i> (Jenyns 1840)	Ocean whitefish	1, 2	1, 2	1, 2	LACM, SIO	S		EP
CARANGIDAE											
			<i>Caranx caballus</i> (Günther 1868)	Green jack			1		S		SD-CH
			<i>Chloroscombrus orqueta</i> (Jordan & Gilbert 1883)	Pacific bumper	2			CICIMAR			SD-CH
			<i>Decapterus muroadsi</i> (Temminck & Schlegel 1844)	Amberstripe scad	2	2		LACM		Northern limit	TR
			<i>Seriola lalandi</i> (Valenciennes 1833)	Yellowtail jack	1, 2	1	1, 2	CICIMAR, LACM, SIO	S		CT
			<i>Trachurus symmetricus</i> (Ayres 1855)	Pacific jack mackerel	1	1, 2		CICIMAR, LACM, SIO	S		AL-CZ
			<i>Uraspis secunda</i> (Poey 1860)	Whitemouth jack		2		SIO			CG
CORYPHAENIDAE											
			<i>Coryphaena hippurus</i> (Linnaeus 1758)	Dolphinfish	2		1	CICIMAR, SIO	S		CT
CARISTIIDAE											
			<i>Caristius macropus</i> (Bellotti 1903)	Bigmouth manefish	3					Southern limit	NEP
GERREIDAE											
			<i>Euclinostomus dowii</i> (Gill 1863)	Pacific spotfin mojarra		2		SIO			SD-CH
HAEMULIDAE											
			<i>Anisotremus davidsonii</i> (Steindachner 1876)	Sargo	1, 2	1, 2	1	CICIMAR, LACM, SIO	S		SD-CZ
			<i>Anisotremus interruptus</i> (Gill 1862)	Burrito grunt	1				S	Northern limit	TEP
			<i>Orthopristis reddingi</i> (Jordan & Richardson 1895)	Bronzestriped grunt	2, 3			CAS		Northern limit	SD-MX
			<i>Xenistius californiensis</i> (Steindachner 1876)	Salema	1	1			S		OR-PA

(continued)

TABLE 2 (Continued)

Systematic list of fishes of Cedros Archipelago, México, Northeastern Pacific. Classification according to Eschmeyer (2015).

*Common name sensu Page et al. (2013); 1 = Fiel record, 2 = Museum record, 3 = Literature; **Data from field surveys;

***BA = Biogeographic affinity: AL = Aleutian province, OR = Oregonian province, SD = San Diegan province,

CZ = Cortez province, MX = Mexican province, PA = Panamic province, PE = Peruvian province,

POI = Pacific Oceanic Islands province, CG = Circumglobal, CT = Circumtropical, NWP = Northwestern Pacific,

EP = Eastern Pacific, AA = AmphiAmerican. sensu Love et al. (2005) and Robertson and Allen (2015).

CLASS	ORDER	FAMILY	Scientific name	Common name*	Cedros	San Benito	Natividad	Museum data	Habitat**	Notes	BA***
ACTINOPTERI (continued)											
PERCIFORMES (continued)											
SPARIDAE											
			<i>Calamus brachysomus</i> (Lockington 1880)	Pacific porgy		2	1	SIO	S		SD-CH
SCIAENIDAE											
			<i>Cheilotrema saturnum</i> (Girard 1858)	Black croaker		2		SIO			SD-CZ
			<i>Genyonemus lineatus</i> (Ayres 1855)	White croaker	2			SIO			OR-SD
			<i>Larimus acclivis</i> (Jordan & Bristol 1898)	Steeplined drum	3					Northern limit	TEP
			<i>Pareques</i> sp.	Croaker	1	1, 2			S		
			<i>Seriphus politus</i> (Ayres 1860)	Queenfish	2			SIO			OR-CZ
			<i>Umbrina roncadorensis</i> (Jordan & Gilbert 1882)	Yellowfin croaker	2			SIO			SD-CZ
KYPHOSIDAE											
			<i>Girella nigricans</i> (Ayres 1860)	Opaleye	1, 2	1, 2	1, 2	UABC, LACM, SIO	I, S		SD-CZ
			<i>Kyphosus azureus</i> (Jenkins & Evermann 1889)	Zebra perch	1, 2		1, 2	UABC, CICIMAR	I, S		OR-CZ
			<i>Medialuna californiensis</i> (Steindachner 1876)	Halfmoon	1, 2	1, 2	1, 2	IBUNAM, CICIMAR, LACM, SIO	S		AL-CZ
CHAETODONTIDAE											
			<i>Chaetodon humeralis</i> (Günther 1860)	Threebanded butterflyfish		2		SIO		Northern limit	SD-CH
			<i>Johrmandallia nigrirostris</i> (Gill 1862)	Barberfish	1, 3	3			S	Northern limit	TEP
			<i>Prognathodes falcifer</i> (Hubbs & Rehnitz 1958)	Scythe butterflyfish	2	1, 2		LACM, SIO	S		SD-CZ
MUGILIDAE											
			<i>Mugil curema</i> (Valenciennes 1836)	White mullet			1, 2	UABC	I		CT
POMACANTHIDAE											
			<i>Pomacanthus zonipectus</i> (Gill 1862)	Cortez angelfish		2		SIO			TEP

(continued)

TABLE 2 (Continued)

Systematic list of fishes of Cedros Archipelago, México, Northeastern Pacific. Classification according to Eschmeyer (2015).

*Common name sensu Page et al. (2013); 1 = Fiel record, 2 = Museum record, 3 = Literature; **Data from field surveys;

***BA = Biogeographic affinity: AL = Aleutian province, OR = Oregonian province, SD = San Diegan province,

CZ = Cortez province, MX = Mexican province, PA = Panamic province, PE = Peruvian province,

POI = Pacific Oceanic Islands province, CG = Circumglobal, CT = Circumtropical, NWP = Northwestern Pacific,

EP = Eastern Pacific, AA = AmphiAmerican. sensu Love et al. (2005) and Robertson and Allen (2015).

CLASS	ORDER	FAMILY	Scientific name	Common name*	Cedros	San Benito	Natividad	Museum data	Habitat**	Notes	BA***
ACTINOPTERI (continued)											
PERCIFORMES (continued)											
EMBIOTOCIDAE											
			<i>Brachyistius frenatus</i> (Gill 1862)	Kelp surfperch	1, 2	1, 2	1	SIO	S	Southern limit	AL-SD
			<i>Embiotoca jacksoni</i> (Agassiz 1853)	Black perch	1, 2	1, 2	1, 2	CICIMAR, SIO	S		OR-SD
			<i>Embiotoca</i> sp.		2			SIO			
			<i>Hyperprosopon argenteum</i> (Gibbons 1854)	Walleye surfperch	2			SIO		Southern limit	OR-SD
			<i>Micrometrus minimus</i> (Gibbons 1854)	Dwarf perch	2			SIO		Southern limit	OR-SD
			<i>Phanerodon atripes</i> (Jordan & Gilbert 1880)	Sharpnose seaperch	1	1, 2		SIO	S	Southern limit	OR-SD
			<i>Phanerodon furcatus</i> (Girard 1854)	White seaperch	1	1			S	Range extension South	AL-SD
			<i>Rhacochilus toxotes</i> (Agassiz 1854)	Rubberlip seaperch	1, 2	1, 2		LACM, SIO	S	Southern limit	OR-SD
			<i>Rhacochilus vacca</i> (Girard 1855)	Pile perch	2		1	LACM	S	Range extension South	NEP
			<i>Zalemnius rosaceus</i> (Jordan & Gilbert 1880)	Pink seaperch	2			CAS, LACM, SIO		Range extension South	OR-CZ
POMACENTRIDAE											
			<i>Abudefduf troschelii</i> (Gill 1862)	Panamic sergeant major	1, 2	1	1	UABC	I, S	Northern limit	SD-CH-POI
			<i>Azurina hirundo</i> (Jordan & McGregor 1898)	Swallow damselfish		2, 3		KU, SIO			SD-CZ
			<i>Chromis alta</i> (Greenfield & Woods 1980)	Silverstripe chromis	1, 2	1, 2		KU, SIO	S		SD-CH-POI
			<i>Chromis atrilobata</i> (Gill 1862)	Scissortail chromis	1, 2	2		SIO	S	Northern limit	TEP
			<i>Chromis punctipinnis</i> (Cooper 1863)	Blacksmith	1, 2	1, 2	1, 2	CICIMAR, KU, LACM, SIO	S		OR-SD
			<i>Hypsypops rubicundus</i> (Girard 1854)	Garibaldi	1, 2	1, 2	1, 2	UABC, CICIMAR, LACM, SIO	I, S		SD-CZ
			<i>Stegastes flavilatus</i> (Gill 1862)	Beaubrummel	1, 3				S	Northern limit	TEP
			<i>Stegastes leucorus</i> (Gilbert 1892)	Whitetail damselfish		1, 2		SIO	S		CZ-MX
			<i>Stegastes rectifraenum</i> (Gill 1862)	Cortez damselfish		2		LACM, SIO			SD-MX

(continued)

TABLE 2 (Continued)

Systematic list of fishes of Cedros Archipelago, México, Northeastern Pacific. Classification according to Eschmeyer (2015).

*Common name sensu Page et al. (2013); 1 = Fiel record, 2 = Museum record, 3 = Literature; **Data from field surveys;

***BA = Biogeographic affinity: AL = Aleutian province, OR = Oregonian province, SD = San Diegan province,

CZ = Cortez province, MX = Mexican province, PA = Panamic province, PE = Peruvian province,

POI = Pacific Oceanic Islands province, CG = Circumglobal, CT = Circumtropical, NWP = Northwestern Pacific,

EP = Eastern Pacific, AA = Amphian American. sensu Love et al. (2005) and Robertson and Allen (2015).

CLASS	ORDER	FAMILY	Scientific name	Common name*	Cedros	San Benito	Natividad	Museum data	Habitat**	Notes	BA***
ACTINOPTERI (continued)											
PERCIFORMES (continued)											
LABRIDAE											
			<i>Bodianus diplotaenia</i> (Gill 1862)	Mexican hogfish	1, 2, 3	2		LACM	S	Northern limit	SD-CH-POI
			<i>Halichoeres dispilus</i> (Günther 1864)	Chameleon wrasse	1	1, 2		SIO	S	Northern limit	TEP
			<i>Halichoeres melanotis</i> (Gilbert 1890)	Golden wrasse	3	1, 3			S	Northern limit	TEP
			<i>Halichoeres notospilus</i> (Günther 1864)	Banded wrasse	1, 2		1	UABC	I, S	Range extension North	TEP
			<i>Halichoeres semicinctus</i> (Ayres 1859)	Rock wrasse	1, 2	1, 2	1, 2	UABC, CICIMAR, CAS, LACM, SIO	I, S		SD-CZ
			<i>Oxyjulis californica</i> (Günther 1861)	Señorita	1	1, 2	1	SIO	S		OR-SD
			<i>Semicossyphus pulcher</i> (Ayres 1854)	California sheephead	1, 2	1, 2	1, 2	LACM, SIO	S		OR-CZ
			<i>Thalassoma lucasanum</i> (Gill 1862)	Cortez rainbow wrasse	1	1			S	Northern limit	TEP
			SCARIDAE								
			<i>Nicholsina denticulata</i> (Evermann & Radcliffe 1917)	Loosetooth parrotfish	1, 3	1, 3			S		SD-PA-POI
			ZOARCIDAE								
			<i>Lycanema barbatum</i> (Gilbert 1896)	Bearded eelpout	2	2		SIO		Southern limit	OR-SD
			CHIASMODONTIDAE								
			<i>Chiasmodon niger</i> (Johnson 1864)	Black swallower	2			CICIMAR		Range extension South	CG
			URANOSCOPIDAE								
			<i>Kathetostoma averruncus</i> (Jordan & Bollman 1890)	Smooth stargazer	2	2		UF, LACM, SIO			SD-CH
			TRIPTERYGIIDAE								
			<i>Enneanectes carminalis</i> (Jordan & Gilbert 1882)	Carmine triplefin		1, 2		LACM	S	Northern limit	TEP
			<i>Enneanectes reticulatus</i> (Allen & Robertson 1991)	Flag triplefin		2		SIO		Northern limit	CZ

(continued)

TABLE 2 (Continued)

Systematic list of fishes of Cedros Archipelago, México, Northeastern Pacific. Classification according to Eschmeyer (2015).

*Common name sensu Page et al. (2013); 1 = Fiel record, 2 = Museum record, 3 = Literature; **Data from field surveys;

***BA = Biogeographic affinity: AL = Aleutian province, OR = Oregonian province, SD = San Diegan province,

CZ = Cortez province, MX = Mexican province, PA = Panamic province, PE = Peruvian province,

POI = Pacific Oceanic Islands province, CG = Circumglobal, CT = Circumtropical, NWP = Northwestern Pacific,

EP = Eastern Pacific, AA = Amphianmerican. sensu Love et al. (2005) and Robertson and Allen (2015).

CLASS	ORDER	FAMILY	Scientific name	Common name*	Cedros	San Benito	Natividad	Museum data	Habitat**	Notes	BA***
ACTINOPTERI (continued)											
PERCIFORMES (continued)											
LABRISOMIDAE											
			<i>Alloclinus holderi</i> (Lauderbach 1907)	Island kelpfish	1, 2	1, 2	1	UABC, LACM, SIO	S		SD
			<i>Labrisomus multiporosus</i> (Hubbs 1953)	Porehead blenny	1, 2		1, 2	UABC	I	Northern limit	TEP
			<i>Labrisomus</i> sp.	Blenny		2		SIO			
			<i>Labrisomus xanti</i> (Gill 1860)	Largemouth blenny	1, 2		1	UABC, LACM	I	Northern limit	TEP
			<i>Paraclinus integripinnis</i> (Smith 1880)	Reef finspot	1, 2	1, 2	2	UABC, LACM, SIO	I		OR-SD
			<i>Starksia guadalupae</i> (Rosenblatt & Taylor 1971)	Guadalupe blenny		2		LACM			SD
			CLINIDAE								
			<i>Gibbonsia elegans</i> (Cooper 1864)	Spotted kelpfish	1, 2	1, 2	1, 2	UABC, LACM, SIO	I		OR-SD
			<i>Gibbonsia montereyensis</i> (Hubbs 1927)	Crevice kelpfish	1, 2	1, 2	1, 2	UABC, SIO	I	Range extension South	AL-SD
			<i>Heterostichus rostratus</i> (Girard 1854)	Giant kelpfish	1, 2	1, 2	1, 2	UABC, CAS, LACM, SIO	I, S		OR-SD
			CHAENOPSIDAE								
			<i>Neoclinus blanchardi</i> (Girard 1858)	Sarcastic fringehead	2, 3			LACM		Southern limit	OR-SD
			DACTYLOSCOPIIDAE								
			<i>Gillellus semicinctus</i> (Gilbert 1890)	Halfbanded stargazer	2			SIO		Northern limit	TEP
			BLENNIIDAE								
			<i>Hypsobleinnius gilberti</i> (Jordan 1882)	Rockpool blenny	1, 2		1, 2	UABC	I		SD
			<i>Hypsobleinnius jenkinsi</i> (Jordan & Evermann 1896)	Mussel blenny	1, 2	1, 2		UABC, SIO	I		SD-CZ
			<i>Hypsobleinnius gentilis</i>	Bay blenny	1		1		I		SD-CZ
			<i>Ophiobleinnius steindachneri</i> (Jordan & Evermann 1898)	Panamic fanged blenny	1, 2		1, 2	UABC	I, S		TEP
			<i>Plagiotremus azaleus</i> (Jordan & Bollman 1890)	Sabertooth blenny	1, 3				S		SD-PA- POI
			CALLIONYMIDAE								
			<i>Synchiropus atrilabiatus</i> (Garman 1899)	Blacklip dragonet	3						SD-CH- POI
			ELEOTRIDAE								
			<i>Eleotris picta</i> (Kner 1863)	Spotted sleeper	2			CICIMAR		Range extension North	TEP

(continued)

TABLE 2 (Continued)

Systematic list of fishes of Cedros Archipelago, México, Northeastern Pacific. Classification according to Eschmeyer (2015).

*Common name sensu Page et al. (2013); 1 = Fiel record, 2 = Museum record, 3 = Literature; **Data from field surveys;

***BA = Biogeographic affinity: AL = Aleutian province, OR = Oregonian province, SD = San Diegan province,

CZ = Cortez province, MX = Mexican province, PA = Panamic province, PE = Peruvian province,

POI = Pacific Oceanic Islands province, CG = Circumglobal, CT = Circumtropical, NWP = Northwestern Pacific,

EP = Eastern Pacific, AA = Amphian American. sensu Love et al. (2005) and Robertson and Allen (2015).

CLASS	ORDER	FAMILY	Scientific name	Common name*	Cedros	San Benito	Natividad	Museum data	Habitat**	Notes	BA***
ACTINOPTERI (continued)											
PERCIFORMES (continued)											
GOBIIDAE											
			<i>Acanthogobius flavimanus</i> (Temminck & Schlegel 1845)	Yellowfin goby	3					Range extension South	NWP
			<i>Bathygobius ramosus</i> (Ginsburg 1947)	Panamic frillfin	1, 2		1	UABC	I	Range extension North	TEP
			<i>Lepidogobius lepidus</i> (Girard 1858)	Bay goby	3					Southern limit	EP
			<i>Lythrypnus dalli</i> (Gilbert 1890)	Bluebanded goby	1, 2	1, 2	1	CICIMAR, LACM, SIO	S		SD-PA-POI
			<i>Lythrypnus zebra</i> (Gilbert 1890)	Zebra goby	2	1, 2	2	LACM, SIO	S		SD-CZ
			<i>Rhinogobius nicholsii</i> (Bean 1882)	Blackeye goby	1, 2, 3	1	1	LACM	S	Southern limit	AL-SD
LUVARIDAE											
			<i>Luarus imperialis</i> (Rafinesque 1810)	Louvar	2			SIO			CG
SPHYRAENIDAE											
			<i>Sphyræna argentea</i> (Girard 1854)	Pacific barracuda	2		1	CICIMAR, SIO	S		NEP
			<i>Sphyræna lucasana</i> (Gill 1863)	Cortez barracuda	1, 2, 3			UABCS	S	Northern limit	CZ-MX
TRICHIURIDAE											
			<i>Lepidopus fitchi</i> (Rosenblatt & Wilson 1987)	Pacific scabbardfish	2			CICIMAR, LACM			OR-CH
SCOMBRIDAE											
			<i>Sarda chiliensis</i> (Cuvier 1832)	Pacific bonito	2		2	SIO			AL-PA
			<i>Scomber japonicus</i> (Houttuyn 1782)	Pacific chub mackerel	2			CICIMAR, SIO			TR
STROMATEIDAE											
			<i>Pepnilus simillimus</i> (Ayres 1860)	Pacific pompano	3						OR-CZ
COTTIFORMES											
HEXAGRAMMIDAE											
			<i>Ophiodon elongatus</i> (Girard 1854)	Lingcod			1		S	Range extension South	AL-SD
			<i>Zaniolepis frenata</i> (Eigenmann & Eigenmann 1889)	Shortspine combfish	2	2		LACM, SIO			OR-CZ
			<i>Zaniolepis latipinnis</i> (Girard 1858)	Longspine combfish	2			LACM, SIO			OR-SD

(continued)

TABLE 2 (Continued)

Systematic list of fishes of Cedros Archipelago, México, Northeastern Pacific. Classification according to Eschmeyer (2015).

*Common name sensu Page et al. (2013); 1 = Fiel record, 2 = Museum record, 3 = Literature; **Data from field surveys;

***BA = Biogeographic affinity: AL = Aleutian province, OR = Oregonian province, SD = San Diegan province,

CZ = Cortez province, MX = Mexican province, PA = Panamic province, PE = Peruvian province,

POI = Pacific Oceanic Islands province, CG = Circumglobal, CT = Circumtropical, NWP = Northwestern Pacific,

EP = Eastern Pacific, AA = Amphian American. sensu Love et al. (2005) and Robertson and Allen (2015).

CLASS	ORDER	FAMILY	Scientific name	Common name*	Cedros	San Benito	Natividad	Museum data	Habitat**	Notes	BA***
ACTINOPTERI (continued)											
COTTIFORMES (continued)											
COTTIDAE											
			<i>Chitonotus pugetensis</i> (Steindachner 1876)	Soughback sculpin	2	2		LACM			NEP
			<i>Clinocottus analis</i> (Girard 1858)	Woolly sculpin	1, 2	1, 2	1, 2	UABC, LACM, SIO	I		OR-SD
			<i>Icelinus cavifrons</i> (Gilbert 1890)	Pit-head sculpin	2			LACM		Southern limit	OR-SD
			<i>Icelinus fimbriatus</i> (Gilbert 1890)	Fringed sculpin	3					Range extension South	OR-SD
			<i>Icelinus quadriseriatus</i> (Lockington 1880)	Yellowchin sculpin	2, 3			CAS, LACM, SIO			OR-SD
			<i>Icelinus tenuis</i> (Gilbert 1890)	Spotfin sculpin		2, 3		LACM		Southern limit	NEP
			<i>Ruscarius creaseri</i>	Roughcheek sculpin	2			SIO		Southern limit	OR-SD
			<i>Scorpaenichthys marmoratus</i> (Ayres 1854)	Cabezon	1, 2	2	1	UABC, LACM, SIO	I, S		AL-SD
ANOPOLOMATIDAE											
			<i>Anoplopoma fimbria</i> (Pallas 1814)	Sablefish		2, 3		LACM		Southern limit	NEP
AGONIDAE											
			<i>Agonopsis sterletus</i> (Gilbert 1898)	Southern spearnose poacher	2			LACM, SIO		Southern limit	OR-CZ
			<i>Odontopyxis trispinosa</i> (Lockington 1880)	Pygmy poacher	2			LACM		Southern limit	NEP
			<i>Xeneretmus ritteri</i> (Gilbert 1915)	Stripefin poacher	3					Southern limit	SD
PLEURONECTIFORMES											
PARALICHTHYIDAE											
			<i>Citharichthys fragilis</i> (Gilbert 1890)	Gulf sanddab	2			CAS, SIO			SD-CZ
			<i>Citharichthys sordidus</i> (Girard 1854)	Pacific sanddab	2			CICIMAR, LACM, SIO			AL-CZ
			<i>Citharichthys</i> sp.		2			LACM			
			<i>Citharichthys stigmaeus</i> (Jordan & Gilbert 1882)	Speckled sanddab	2	2		CICIMAR, LACM, SIO			AL-CZ
			<i>Citharichthys xanthostigma</i> (Gilbert 1890)	Longfin sanddab	2	2		CICIMAR, SEMAR, CAS, LACM, SIO			SD-PA
			<i>Etropus crossotus</i> (Jordan & Gilbert 1882)	Fringed flounder	2			CICIMAR		Northern limit	AA
			<i>Hippoglossina stomata</i> (Eigenmann & Eigenmann 1890)	Bigmouth sole	2			CICIMAR, LACM			OR-CZ
			<i>Paralichthys californicus</i> (Ayres 1859)	California halibut	1, 2			IBUNAM, CICIMAR	S		OR-SD
			<i>Xystreureys liolepis</i> (Jordan & Gilbert 1880)	Fantail sole	2			LACM, SIO			OR-CZ

(continued)

TABLE 2 (Continued)

Systematic list of fishes of Cedros Archipelago, México, Northeastern Pacific. Classification according to Eschmeyer (2015).

*Common name sensu Page et al. (2013); 1 = Fiel record, 2 = Museum record, 3 = Literature; **Data from field surveys;

***BA = Biogeographic affinity: AL = Aleutian province, OR = Oregonian province, SD = San Diegan province,

CZ = Cortez province, MX = Mexican province, PA = Panamic province, PE = Peruvian province,

POI = Pacific Oceanic Islands province, CG = Circumglobal, CT = Circumtropical, NWP = Northwestern Pacific,

EP = Eastern Pacific, AA = AmphiAmerican. sensu Love et al. (2005) and Robertson and Allen (2015).

CLASS	ORDER	FAMILY	Scientific name	Common name*	Cedros	San Benito	Natividad	Museum data	Habitat**	Notes	BA***
ACTINOPTERI (continued)											
PLEURONECTIFORMES (continued)											
BOTHIDAE											
			<i>Monolene asaedai</i> (Clark 1936)	Dark flounder	3					Range extension North	CZ-PA
PLEURONECTIDAE											
			<i>Glyptocephalus zachirus</i> (Lockington 1879)	Rex sole	3					Southern limit	NEP
			<i>Lyopsetta exilis</i> (Jordan & Gilbert 1880)	Slender sole	2	2		CICIMAR, SIO			AL-SD
			<i>Parophrys vetulus</i> (Girard 1854)	English sole	2			SIO		Southern limit	NEP
			<i>Pleuronichthys coenosus</i> (Girard 1854)	C-O sole			2	LACM		Southern limit	AL-SD
			<i>Pleuronichthys decurrens</i> (Jordan & Gilbert 1881)	Curlfin sole	2			CAS		Southern limit	AL-SD
			<i>Pleuronichthys ritteri</i> (Starks & Morris 1907)	Spotted turbot	2			LACM			OR-SD
			<i>Pleuronichthys verticalis</i> (Jordan & Gilbert 1880)	Hornyhead turbot	2		2	CICIMAR, LACM, SIO			OR-CZ
CYNOGLOSSIDAE											
			<i>Symphurus atricaudus</i> (Jordan & Gilbert 1880)	California tonguefish	2			CICIMAR, CAS, LACM, SIO			OR-PA
TETRAODONTIFORMES											
BALISTIDAE											
			<i>Sufflamen verres</i> (Gilbert & Starks 1904)	Orangeside triggerfish	1, 3				S	Northern limit	TEP
TETRAODONTIDAE											
			<i>Sphoeroides lobatus</i> (Steindachner 1870)	Longnose puffer			1		S		SD-CH
DIODONTIDAE											
			<i>Diodon holocanthus</i> (Linnaeus 1758)	Balloonfish	2			CICIMAR			CT

TABLE 3

Fish species that present range extension in their distribution in Cedros Archipelago. Reference corresponds to the most updated geographic distribution reference for these species. *Represents field records in this study.

Scientific Name	Reference	Extension to:	Northern End	Southern End
<i>Bathygobius ramosus</i> *	Robertson and Allen, 2015	North	24.55 N	06.11 S
<i>Eleotris picta</i>	Love et al. 2005	North	23.05 N	09.25 S
<i>Halichoeres notospilus</i> *	Robertson and Allen, 2015	North	26.13 N	06.93 S
<i>Hemiramphus saltator</i>	Love et al. 2005	North	26.01 N	09.25 S
<i>Lepophidium prorates</i>	Love et al. 2005	North	27.01 N	05.10 S
<i>Monolene asaedai</i>	Love et al. 2005	North	24.51 N	08.50 N
<i>Nannobranchium idostigma</i>	Love et al. 2005	North	27.20 N	35.75 S
<i>Platybelone argalus</i>	Love et al. 2005	North	26.10 N	35.75 S
<i>Prionotus ruscarius</i>	Love et al. 2005	North	26.00 N	35.75 S
<i>Acanthogobius flavimanus</i>	Love et al. 2005	South	52.10 N	32.68 N
<i>Chiasmodon niger</i>	Love et al. 2005	South	47.33 N	32.43 N
<i>Gibbonsia montereyensis</i> *	Love et al. 2005	South	53.75 N	29.05 N
<i>Icelinus fimbriatus</i>	Love et al. 2005	South	53.50 N	32.71 N
<i>Ophiodon elongatus</i> *	Love et al. 2005	South	55.00 N	29.61 N
<i>Phanerodon furcatus</i> *	Love et al. 2005	South	40.60 N	29.60 N
<i>Rhacochilus vacca</i> *	Love et al. 2005	South	53.75 N	29.03 N
<i>Sebastes flavidus</i>	Love et al. 2005	South	59.50 N	30.49 N
<i>Sebastes hopkinsi</i> *	Love et al. 2005	South	43.75 N	29.03 N
<i>Sebastes paucispinis</i>	Love et al. 2005	South	59.50 N	29.08 N

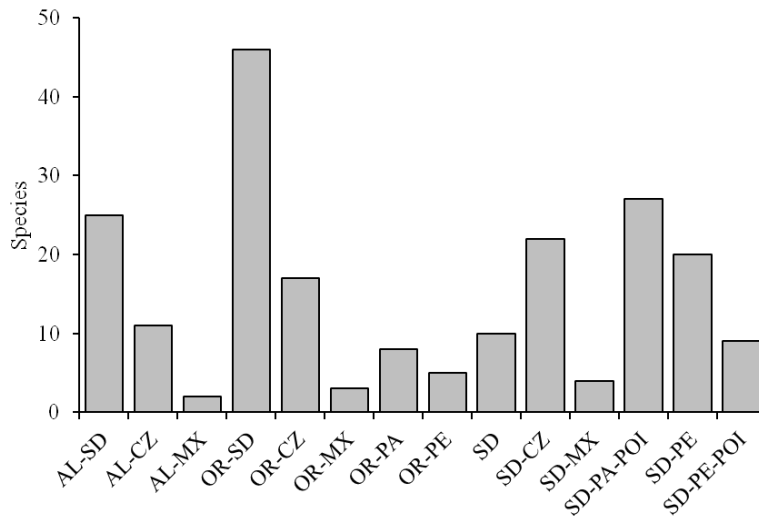


Figure 4. Distribution patterns of fish species of the Cedros Archipelago. (AL = Aleutian province, OR = Oregonian province, SD = San Diegan province, CZ = Cortez province, MX = Mexican province, PA = Panamic Province, PE = Peruvian province, POI = Pacific Oceanic Islands province)

rockpool blenny (*Hypsoblennius gilberti*), and the slender clingfish (*Rimicola eigenmanni*). Of these, the last four species were recorded in the field surveys at the CEA.

DISCUSSION

A comprehensive systematic checklist of the CEA, with a total of 269 species, is presented here. The biogeographic relationships of the fish assemblages from the CEA showed a separation from its counterparts in northern Baja California and California. Most of the fish community at the CEA (50%) has a temperate affinity (warm-temperate and cold-temperate) and the CEA

represents the distribution limit for 106 species (40% of the species reported). The distribution range extension for 19 species is documented.

Based on these results, the archipelago has high species richness, 50% of the known species for the entire San Diegan province (Miller and Lea 1976; Horn et al. 2006) and 15% of those in the Cortez province (Hastings et al. 2010; Palacios-Salgado et al. 2012), are reported in this small insular territory. The CEA might be richer than coastal lagoons and bays on the Baja California Peninsula (Danemann and De la Cruz-Agüero 1993; De la Cruz-Agüero et al. 1994, 1996; Rosales-Casián

1996; Galván-Magaña et al. 2000) and even comparable with larger islands in the Gulf of California (155–190 spp.: Del Moral et al. 2013) and with those islands in the Tropical Eastern Pacific (203–363 spp.: Robertson and Cramer 2009; Erisman et al. 2011).

The species richness found in the CEA is the result of a blend of species consisting of 3 large groups with patterns of geographical distribution: 1) temperate species (warm and cold temperate) with limited intrusion into subtropical waters (51% of the species), 2) tropical species with limited intrusion into warm-temperate waters, and 3) tropical species with extended incursion into temperate waters of the Eastern Pacific (eurythermal species).

Field records showed greater species richness in Cedros (78 species), followed by Natividad and San Benito Islands, with 56 and 54 species, respectively. Although sampling effort is an important factor in species record accumulation, the sampled area for Cedros, Natividad, and San Benito is equivalent in number of transects, but not for sampling sites. The proximity between islands could assume a similarity in the fish assemblage, however the area of the islands may be an important factor. The perimeter of the island is an indicator of habitat availability and therefore increasing potential to provide shelter for more species (Planes et al. 2012). This relationship could not be obvious on islands with similar perimeters, however, the perimeter of Cedros is 6-fold higher than Natividad and 8-fold higher than San Benito.

The resulting nMDS (based on subtidal field surveys from eleven North-Eastern Pacific islands) shows the qualitative differences in fish composition along the CEA and the Southern California Bight islands. This analysis does not show the similarity pattern between San Benito and some of the Channel Islands (California) found by Pondella et al. (2005). A group of 24 species have the largest dissimilarities contribution (78%) between sites; most of them have a tropical affinity (e.g., *Abudefduf troschelii*, *Apogon retrosella*, *Caulolatilus princeps*, *Halichoeres semicinctus*, and *Zapterix exasperata*). The overall differences in the species richness between our field records and previous studies in San Benito (i.e., Pondella et al. 2005) may be related to the inclusion of diverse habitats in the field surveys (i.e., tidepools, and soft bottom), but also by the new records of a these tropical affinity species to the assemblage. Furthermore, transitional regions may be strongly influenced by seasonality, where environmental conditions can be dominant for one of the two converging regions (Horn et al. 2006), therefore inducing a shift in the presence of fish assemblages.

Comparisons to other islands and coastal rocky ecosystems highlight the importance of the CEA in terms of connectivity between warm-temperate and tropical regions. Nevertheless, conservation and management

mechanisms such as Marine Protected Areas, Marine Reserves, or Marine Refuges have not yet been implemented in this region to date, excluding a small Marine Reserve at Natividad Island implemented by local fishermen 2006 (Micheli et al. 2012).

The fact that the CEA represents the distribution limit of 106 species (40% of the species reported) is evidence of the biogeographic transition zone. It has been extensively documented that the biogeographic boundaries work diffusely and that their boundaries are movable in response to climatic factors (Hubbs 1960).

This study represents the southernmost distribution extension for 10 species, and the northernmost distribution extension for 9 species. These findings may be explained by the scarcity of field studies in the region, but nevertheless, previous studies (Quast 1968; Mearns 1988; Lea and Rosenblatt 2000; Pondella et al. 2005; Palacios-Salgado and Ramirez-Valdez 2011) have noted a trend of tropical species being recorded farther north of their previously recognized distribution, especially crossing Bahía Magdalena, a geographic feature traditionally recognized as a biogeographical barrier. These extensions of distribution range may represent an indicator of the warming trend observed in this biogeographic province (Pondella et al. 2005).

In addition to the range extensions documented in this study, the record of tropical affinity species that have been reported in San Diego or even farther north are included. However, most of these records have been associated with El Niño events (Mearns 1988; Lea and Rosenblatt 2000). As some of the species were abundant and recurrent at the CEA, the record of these species in the CEA would represent their northernmost stable populations.

It is important to highlight the presence of some species in the archipelago that were absent in previous studies in the peninsula (Danemann and De la Cruz-Agüero 1993; Ruiz-Campos et al. 2010). This is the case for *Thalassoma lucasanum*, *Ophioblennius steindachneri*, *Chromis atrilobata*, and *Bodianus diplotaenia*, which were recorded farther north in Guadalupe Island (Reyes-Bonilla et al. 2010). The presence of fish species in islands and their absence on the mainland has been explained before by structural habitat differences rather than oceanographic differences (Ebeling et al. 1980), and this pattern can be important to consider when seeking to set priority among conservation areas. It also highlights the record in the Mexican coast for the Yellowfin goby (*Acanthogobius flavimanus*), a native species from the Northwestern Pacific that has been reported on the coast of California (Workman and Merz 2007).

To our knowledge, the presence of endemic species has not been recognized for the CEA. The record of *Gibbonsia norae* as an endemic species of Guadalupe Island

and San Benito (Hubbs 1960; Reyes-Bonilla et al. 2010) is now accepted as a semi-isolated population of *G. montereypensis* (Stepien and Rosenblatt 1991). Even though the proximity to the mainland may partly explain this absence of endemism, it is also known that limited endemism exists in the fish fauna of the west coast of the Baja California peninsula (Hubbs 1960).

This study demonstrates the importance of complementing recent underwater surveys with historical and museum records to prepare baseline information potentially useful for the conservation and management of fish communities. The CEA plays a key role on the connectivity in the biogeographic transition zone on the Pacific coast of the Baja California Peninsula.

SUMMARY

We documented the presence of 269 fish species in the Cedros Archipelago, and 105 species were recorded during field surveys. The observed species richness at the CEA may be the result of the confluence of three biogeographic provinces in the Pacific coast of Baja California peninsula, in addition to the proximity of the archipelago to the mainland coast and past terrestrial connection with the peninsula. Although habitat heterogeneity is an important factor in this ecosystem, our biogeographical analyses allowed us to identify the representation of 14 distribution patterns in the fish assemblage.

The biogeographic transition has a significant impact on the composition of fish communities in this region. That is evident when half of the species have temperate affinity and the rest is composed of species of tropical affinity and wide distribution. In addition, the implication as a biogeographic frontier is when the archipelago represents the distribution limit for 40% of registered species. Finally, the biogeographic analysis showed the low similarity between this island and its northern counterparts, marking the beginning of the transition to a subtropical region.

ACKNOWLEDGMENTS

This study was funded by the Fondo Mexicano para la Conservación de la Naturaleza, A.C. (FMCN), Comisión para la Cooperación Ambiental (CCA), Comisión Nacional para el Conocimiento y Uso de la Biodiversidad (CONABIO), and partially by Universidad Autónoma de Baja California (grant CA 403/1/C/50/14, to F. Correa Sandoval). Two anonymous reviewers made useful comments and recommendations that significantly improved the content of the manuscript. The authors thank Dirección General de Ordenamiento Pesquero of CONAPESCA for the collection permit (DGOPA.06470.120907.3728) and Sociedad Cooperativa de Producción Pesquera Pescadores Nacionales de Abulón S.C. de R.L. de Isla de Cedros

for logistic support and transportation to the island. ARV acknowledges a graduate fellowship from Consejo Nacional de Ciencia y Tecnología (CONACYT 160083) and UC MEXUS. We would like to thank the Capt. Ron “Sandman” Steele and Rosalinda Rodríguez and the crew of the R/V *Sandman*, as well as Raquel López Sagástegui and Paula Ezcurra who provided valuable editorial help in English.

REFERENCES

- Aguilar-Rosas, L. E., S. Min Boo, F. Correa-Sandoval, A. Ramírez-Valdez, I. Giffard-Mena, and C. V. Aguilar-Rosas. 2011. First record of *Dictyopterus prolifera* (Dictyoptales: Phaeophyceae) on the Eastern Pacific coast. *Marine Biodiversity Records* 4:1–5.
- Aguirre-Munoz, A., D. A. Croll, C. J. Donlan, R. W. Henry III, M. A. Hermsillo, G. R. Howald, et al. 2008. High-impact conservation: Invasive mammal eradications from the islands of western Mexico. *Ambio*, 37, 101–107.
- Briggs, J. C. 1955. A monograph of the clingfishes (Order Xenopterygii). *Stanford Ichthyol Bull*, 6, 1–224.
- Briggs, J. C. 1974. *Marine Zoogeography*. McGraw-Hill, New York. 475 pp.
- Busby-Spera, C. J. 1988. Evolution of a Middle Jurassic back-arc basin, Cedros Island, Baja California: Evidence from a marine volcanoclastic apron: Geological Society of America Bulletin, v. 100(2): 218–233.
- Carpizo-Ituarte, E., A. Ramírez-Valdez, F. Correa-Sandoval, L. Aguilar-Rosas, I. Giffard-Mena, R. Escobar-Fernandez, and G. Montano-Moctezuma. 2012. Assessing a marine biogeographic transition zone: biogeographic patterns of the tidepools fishes of Isla de Cedros, Mexico. In: Hortal, J., K. Faller, K. Feeley, R. Field, et al. 2012. Conference program and abstracts. International Biogeography Society 6th Biennial Meeting 9–13 January 2013, Miami, Florida, USA. *Frontiers of Biogeography*, 4(5).
- Castro-Aguirre, J. L., and H. Espinosa-Pérez. 1996. Catálogo sistemático de las rayas y especies afines de México (Chondrichthyes: Elasmobranchii: Rajiformes: Batoideiomorpha). México: Instituto de Biología, Universidad Nacional Autónoma de México, Listados Faunísticos de México 8:75.
- Clarke, K. R., and R. N. Gorley. 2006. Primer v6. User manual/tutorial. Primer-E Ltd. Plymouth. 190 pp.
- Danemann, G. D., and J. De la Cruz-Agüero. 1993. Ictiofauna de la Laguna de San Ignacio, B.C.S., México. *Ciencias Marinas* 19: 333–341.
- De la Cruz-Agüero, J., F. M. Galván, A. C. Abitia, J. R. Rodríguez, and F. J. Gutiérrez. 1994. Lista sistemática de los peces marinos de bahía Magdalena, Baja California Sur, México. *Ciencias Marinas* 20: 17–31.
- De la Cruz-Agüero, J., M. Arellano-Martínez, and V. M. Cota-Gómez. 1996. Lista sistemática de los peces marinos de las Lagunas Ojo de Liebre y Guerrero Negro, B.C.S. y B.C., México. *Ciencias Marinas* 22: 111–128.
- Del Moral-Flores, L. F., A. F. González-Acosta, H. Espinosa-Pérez, G. Ruiz-Campos, and J. L. Castro-Aguirre. 2013. Annotated checklist of the ichthyofauna from the islands of the Gulf of California, with comments on its zoogeographic affinities. *Revista Mexicana de Biodiversidad* 84: 184–214.
- Des Lauriers, M. R. 2010. Island of Fogs: Archaeological and Ethnohistorical Investigations of Isla Cedros, Baja California. Salt Lake City: University of Utah Press.
- Ebeling, A. W., R. J. Larson, and W. S. Alevizon. 1980. Habitat Groups and Island-Mainland Distribution of Kelp-bed Fishes off Santa Barbara, CA. In: Proceedings of the 2nd California Islands Multidisciplinary Symposium. 403–431.
- Erismán, B. E., G. R. Galland, I. Mascareñas, J. Moxley, H. J. Walker, O. Aburto-Oropeza, P. A. Hastings, and E. Ezcurra. 2011. List of coastal fishes of Islas Marias archipelago, Mexico, with comments on taxonomic composition, biogeography, and abundance. *Zootaxa* 2985: 26–40.
- Eschmeyer, W. N. (ed). Catalog of fishes: genera, species, references. (<http://research.calacademy.org/research/ichthyology/catalog/fishcatmain.asp>). Electronic version accessed 14 oct 2014. [This version was edited by Bill Eschmeyer.]
- Espinosa-Pérez, H., J. L. Castro-Aguirre, and L. Huidobro-Campos. 2004. Listados faunísticos de México. IX. Catálogo sistemático de tiburones (Elasmobranchii: Selachimorpha). Universidad Nacional Autónoma de México, México.

- Félix-Uraga, R., R. M. Alvarado-Castillo, and R. Carmona-Piña. 1996. The sardine fishery along the western coast of Baja California, 1981 to 1994. California Cooperative Oceanic Fisheries Investigations Reports 37: 188–192.
- Fischer, W., F. Krupp, W. Schneider, C. Sommer, K. E. Carpenter, and V. H. Niem. 1995. Guía FAO para la identificación de especies para los fines de pesca. Pacífico Centro-Oriental. (Vol- II–III). FAO.
- Hastings, P. A. 2000. Biogeography of the tropical eastern Pacific: distribution and phylogeny of chaenopsid fishes. *Zoological Journal of the Linnean Society* 128:319–335.
- Hastings, P. A., L. T. Findley, A. M. Van der Heiden. 2010. Fishes of the Gulf of California. Pp: 96–118. In: Brusca R. (ed.). *The Gulf of California. Biodiversity and Conservation*. University Arizona Press. Tucson, AZ, USA.
- Hickey, B. M. 1979. The California Current System-hypothesis and facts. *Progress in Oceanography* 8:191–279.
- Hoese, F. D., and S. Reader. 2001. A preliminary review of the eastern Pacific species of *Elacatinus* (Perciformes: Gobiidae). *Rev Biol Trop* 49 (Supl. 1): 157–167.
- Horn, M. H., L. G. Allen, and R. N. Lea. 2006. Biogeography. In: *The ecology of marine fishes. California and adjacent waters*, L. G. Allen, D. J. Pondella and M. H. Horn, eds. Berkeley: University of California Press. pp. 3–25.
- Hubbs, C. L. 1953. Revision of the Eastern Pacific fishes of the clinid fish genus *Labrisomus*. *Zoologica* 38(3):113–136.
- Hubbs, C. L. 1960. The marine vertebrates of the outer coast. Symposium The Biogeography of Baja California and adjacent seas. *Systematic Zoology* 9:134–147.
- Huey, L. M. 1942. Two new wrens and a new jay from Lower California, Mexico. *Transactions of the San Diego Society of Natural History*. Vol IX (35):427–434.
- Kessler, W. S. 2006. The circulation of the eastern tropical Pacific: A review. *Progress in Oceanography*, Volume 69, Issues 2–4, May–June 2006, Pages 181–217.
- Kruskal, J. B., and M. Wish. 1978. *Multidimensional scaling*, Sage Publications, Beverly Hills. 487 pp.
- Lea, R. N., and R. H. Rosenblatt. 2000. Observations on fishes associated with the 1997–98 El Niño off California. *California Cooperative Oceanic Fisheries Investigations Reports*. 41:117–129.
- Littler, M. M. 1980. Overview of the rocky intertidal systems of southern California. *Multidisciplinary symposium on the California Islands* (ed. by D. M. Power), pp. 265–306. Santa Barbara Museum of Natural History, Santa Barbara, CA.
- Lowe, M. S., C. W. Mecklenburg, T. A. Mecklenburg, and L. K. Thorsteinson. 2005. Resource inventory of marine and estuarine fishes of the west coast and Alaska: A checklist of north Pacific and Arctic ocean species from Baja California to the Alaska-Yukon Border. U.S. Department of the Interior, U.S. Geological Survey, Biological Resources Division, Washington. 276 pp.
- Mearns, A. J. 1988. The “odd fish”: unusual occurrences of marine life as indicators of changing ocean conditions. In *Marine organisms as indicators*, (D. F. Soule and G. S. Kleppel (eds.)). Springer-Verlag, New York, pp. 137–176.
- Mellink, E. 1993. Biological conservation of Isla de Cedros, Baja California, México: assessing multiple treats. *Biodiversity and Conservation*, 2:62–69.
- Micheli, F., A. Saenz-Arroyo, A. Greenley, L. Vazquez, J. A. Espinoza-Montes, M. Rosseto, and G. A. De Leo. 2012. Evidence that Marine Reserves Enhance Resilience to Climatic Impacts. *PLoS ONE*, 7(7):e40832.
- Miller, A. J., J. C. McWilliams, N. Schneider, J. S. Allen, J. A. Barth, R. C. Beardsley, F. P. Chavez, T. K. Chereskin, C. A. Edwards, R. L. Haney, K. A. Kelly, J. C. Kindle, L. N. Ly, J. R. Moisan, M. A. Noble, P. P. Niiler, L. Y. Oey, F. B. Schwing, R. K. Shearman, and M. S. Swenson. 1999. Observing and modeling the California Current System. *Eos Transactions, American Geophysical Union* 80:533–9.
- Miller, J. D., and N. R. Lea. 1972. Guide to the coastal marine fishes of California. *Fish. Bull.* 157: 1–249.
- Oberbauer, T. A. 1985. Floristic Analysis of Vegetation Communities on Isla de Cedros, Baja California, Mexico. *Pest Control* 1:75–82.
- Page, L. M., H. Espinosa-Pérez, L. T. Findley, C. R. Gilbert, R. N. Lea, N. E. Mandrak, and R. L. Mayden. 2013. Common and scientific names of fishes from the United States, Canada, and Mexico, 7th edn. *Spec Publ Am Fish Soc No. 34*, Bethesda, MD.
- Palacios-Salgado, D. S., and A. Ramirez-Valdez. 2011. New Records of Demersal Fishes in the Northwest of Mexico. *J. Fisheries and Aquatic Science*. 6(1): 93–100.
- Palacios-Salgado, D. S., L. A. Burnes-Romo, J. J. Tavera, and A. Ramirez-Valdez. 2012. Endemic fishes of the Cortez biogeographic province (Eastern Pacific Ocean). *Acta Ichthyologica Et Piscatoria* 42 (3): 153–164.
- Planes, S., D. Lecchini, C. Mellin, J. C. Charton, M. Harmelin-Vivien, M. Kulbicki, G. Mou-Tham, and R. Galzin. 2012. Environmental determinants of coral reef fish diversity across several French Polynesian atolls. *Comptes Rendus Biologie* 335: 417–423.
- Pondella, D. J. II, B. E. Gintert, J. R. Cobb, and L. G. Allen. 2005. Biogeography of the nearshore rocky-reef fishes at the southern and Baja California islands. *Journal of Biogeography* 32:187–201.
- Quast, J. C. 1968. Fish fauna of the rocky inshore zone. Utilization of kelp-bed resources in southern California (ed. By W. J. North and C. L. Hubbs), pp. 35–55. California Department of Fish and Game, Fish Bulletin, 139, 1–264.
- Quiñonez-Velázquez, C., R. Alvarado-Castillo, and R. Félix-Uraga. 2002. Relación entre el crecimiento individual y la abundancia de la población de la sardina del Pacífico *Sardinops caeruleus* (Pisces: Clupeidae) (Girard 1856) en Isla de Cedros, Baja California, México. *Revista de Biología Marina y Oceanografía* 37 (1): 1–8.
- Reyes-Bonilla, H., A. Ayala-Bocos, S. González-Romero, I. Sánchez-Alcántara, M. Walther-Mendoza, Y. R. Bedolla-Guzmán, A. Ramirez-Valdez, L. E. Calderón-Aguilera, and N. C. Olivares-Bañuelos. 2010. Checklist and biogeography of fishes from Guadalupe Island, Western México. *Cal Coop Ocean Fish Invest Rep* 51:195–209.
- Richards, D. V. 2000. The status of rocky intertidal communities in the Channel Islands National Park. *Proceedings of the fifth California Islands symposium* (ed. by D. R. Browne, K. L. Mitchell and H. W. Chaney), pp. 356–358. Santa Barbara Museum of Natural History, Santa Barbara, CA.
- Robertson, D. R., and G. R. Allen. 2015. Shore fishes of the Tropical Eastern Pacific: an information system on line. Ver 1.0 (2015). Smithsonian Tropical Research Institute, Balboa, Panamá. www.neotropicalfishes.org/sftpe Robertson et al. (2004).
- Robertson, D. R., and K. L. Cramer. (2009) Shore fishes and biogeographic subdivisions of the tropical Eastern Pacific. *Marine Ecology Progress Series*, 380, 1–17.
- Rodríguez Valencia, J. A., F. Caballero Alegria, and J. Castro Gonzalez. 2004. Tendencias de temporales (1989–99) en las poblaciones de *Haliotis fulgens* y *H. corrugata* (Gastropoda: Haliotidae) de Isla Cedros, Baja California, México. *Ciencias Marinas* 30:489–501.
- Rosales-Casián, J. A. 1996. Ichthyofauna of Bahía de San Quintín, Baja California, México and its adjacent coast. *Cienc. Marinas* 22:443–458.
- Ruiz-Campos, G., A. Ramirez-Valdez, S. González-Guzmán, J. L. Castro-Aguirre, A. F. González-Acosta, and J. De La Cruz-Agüero. 2010. Composition, density and biogeographical affinities of the rocky intertidal fishes on the western coast of the Baja California peninsula, Mexico. *California Cooperative Oceanic Fisheries Investigations Reports* Vol. 51: 210–220.
- Stephens, J. S. 1963. A revised classification of the blennioid fishes of the American family Chaenopsidae. *University of California Publications. Zoology* 68:1–165.
- Stephens, J. S., E. S. Hobson, and R. K. Johnson. 1966. Notes on distribution, behavior and morphological variation in some Chaenopsid fishes from the Tropical Eastern Pacific with descriptions of two new species, *Acanthemblemaria castroi* and *Coralliozetus springeri*. *Copeia* 3:424–438.
- Stepien, C. A., and R. H. Rosenblatt. 1991. Patterns of gene flow and genetic divergence in the northeastern pacific clinidae teleostei blennioides based on allozyme and morphological data. *Copeia*, 873–896.
- Taylor, R. E., J. Southon, and M. R. Des Lauriers. 2007. Holocene marine reservoir time series ΔR values from Cedros Island, Baja California. *Radiocarbon*, Vol 49(2): 899–904.
- Wiley, E. O., and D. Johnson. 2010. A teleost classification based on monophyletic groups. In: Nelson, J. S., H. P. Schultze, M. V. H. Wilson (eds). *Origin and Phylogenetic Interrelationships of Teleosts*. Pfeil, München, pp 123–182.
- Workman, M. L., and J. E. Merz. 2007. Introduced yellowfin goby, *Acanthogobius flavimanus*: Diet and habitat use in the Lower Mokelumne River, California. *San Francisco. Estuary and Watershed Science* 5(1).